











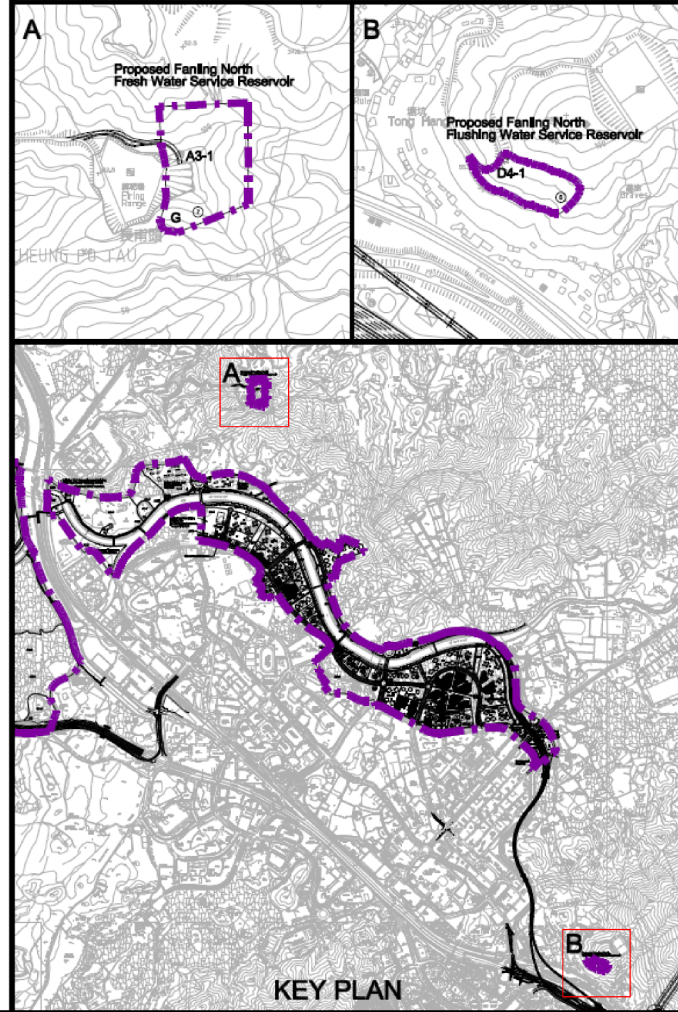
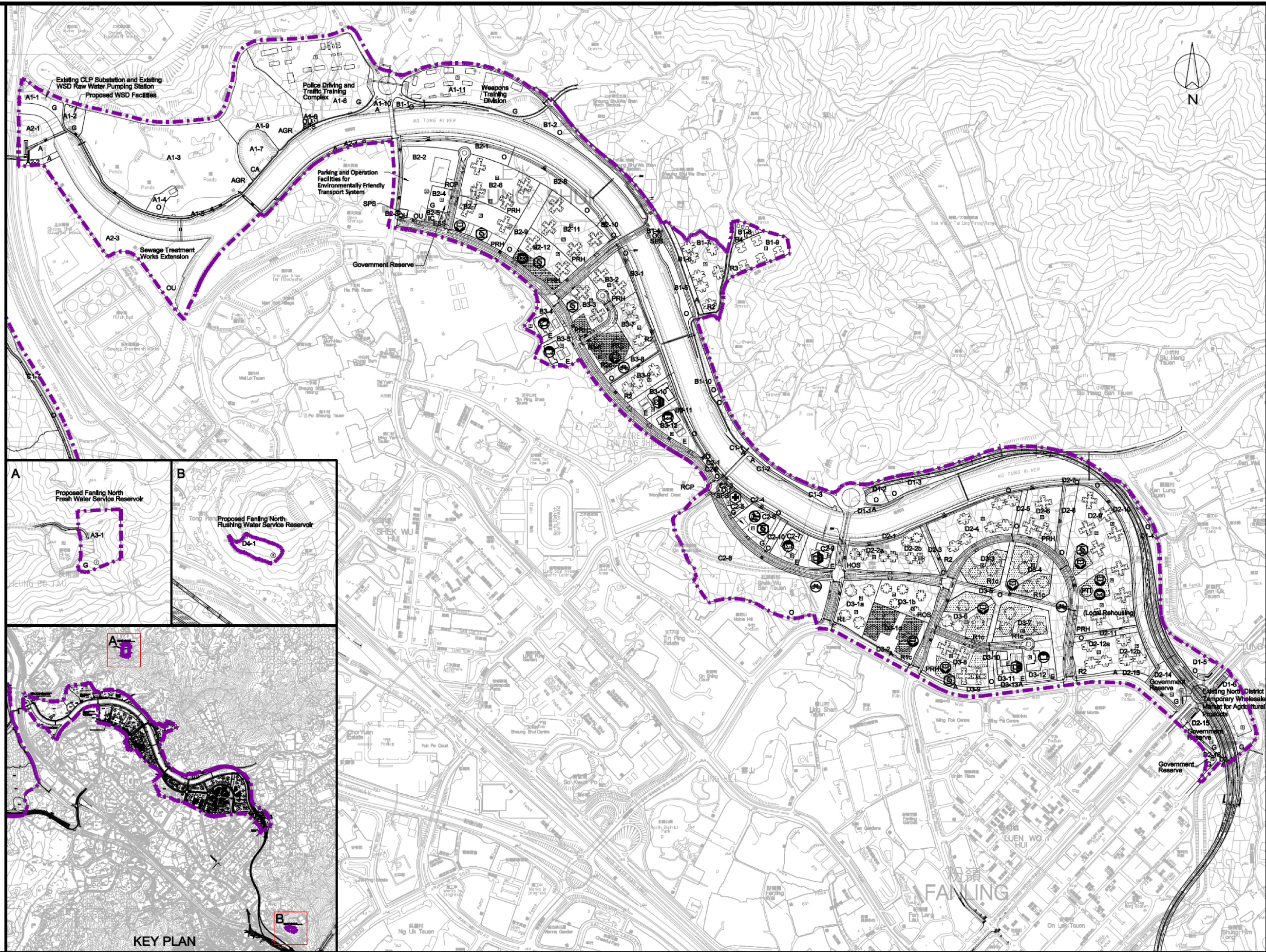


Printed by : 4/12/2013
 File name : \\hkgnts22\acoustic\env\project\25278\drawings\CAP\Revised CAP_201304\Figure 2.2.2.dgn

Legend:

-  Proposed NDA Boundary
-  Post Office
-  Social Welfare Facility
-  Secondary School
-  Primary School
-  Nursery Class & Kindergarten
-  General Clinic/Health Centre
-  Indoor Recreation Centre
-  Public Transport Interchange
-  Cycle Parking Area (Major)
-  Building/Podium for Commercial Uses
-  Commercial Podium
- R1c Residential Zone 1 (with Commercial)**
- R2 Residential Zone 2**
- R2c Residential Zone 2 (with Commercial)**
- R3 Residential Zone 3**
- R4 Residential Zone 4**
- PRH Public Rental Housing**
- HOS Home Ownership Scheme**
- G Government**
- IC Institution and Community**
- E Education**
- O Open Space**
- A Amenity**
- OU Other Specified Uses**
- AGR Agriculture**
- GB Green Belt**
- CA Conservation Area**
- ESS Electricity Substation**
- RCP Refuse Collection Point**
- SPS Sewage Pumping Station**



Job Title
Agreement No. CE 61/2007 (CE)
 North East New Territories New Development Areas
 Planning and Engineering Study - Investigation

Drawing Title
**Revised Recommended
 Outline Development Plan
 (RODP) for FLN**

C	FOURTH ISSUE	04/13
B	THIRD ISSUE	01/13
A	SECOND ISSUE	08/12
-	FIRST ISSUE	12/11
Rev	Description	Date

Drawn	GL	Date	04/13
Checked	KL	Approved	ST
Scale	1:10000 ON A3		

Drawing No.	Figure 2.2.2
Rev.	