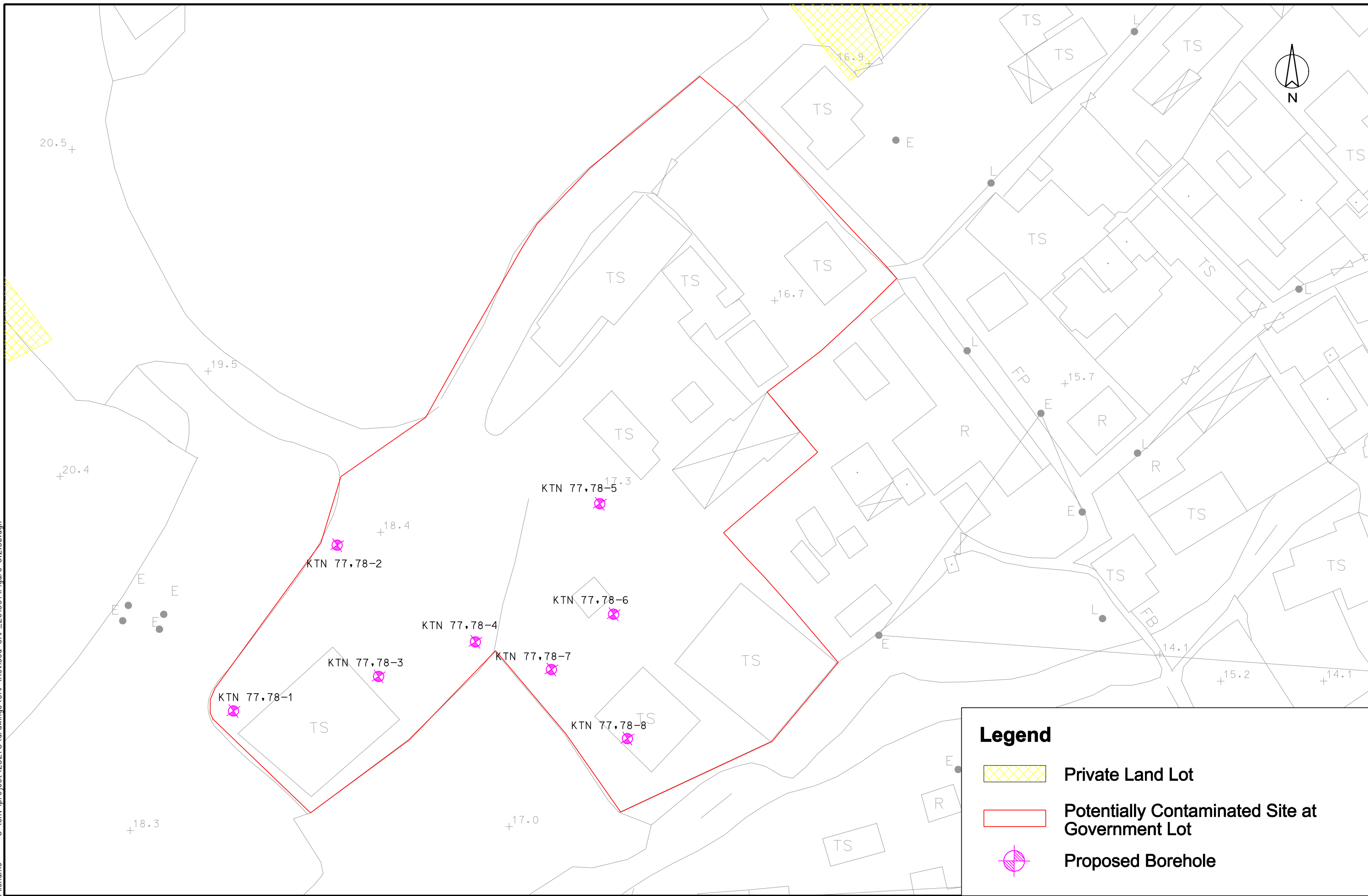





Printed by : 1/25/2013  
 Filename : G:\env\project\25278\drawings\CAP\Revised\_CAP\_201301\Figure 5.2.3b.dgn



**Legend**

-  Private Land Lot
-  Potentially Contaminated Site at Government Lot
-  Proposed Borehole



Job Title  
**Agreement No. CE 61/2007 (CE)**  
 North East New Territories New Development Areas  
 Planning and Engineering Study - Investigation

Drawing Title  
**Locations of Proposed Boreholes at  
 Government Lot in Kwu Tung North  
 (KTN-77,78)**

Rev	Description	Date
B	THIRD ISSUE	01/13
A	SECOND ISSUE	01/12
-	FIRST ISSUE	10/10

Drawn **GL** Date **01/13**  
 Checked **KL** Approved **ST**  
 Scale **1:500 on A3**

Drawing No. **Figure 5.2.3b**  
 Rev. **B**