

Printed by : 1/25/2013
 Filename : G:\env\project\25278\drawings\CAP\Revised_CAP_201301\Figure_5.2.4a.dgn

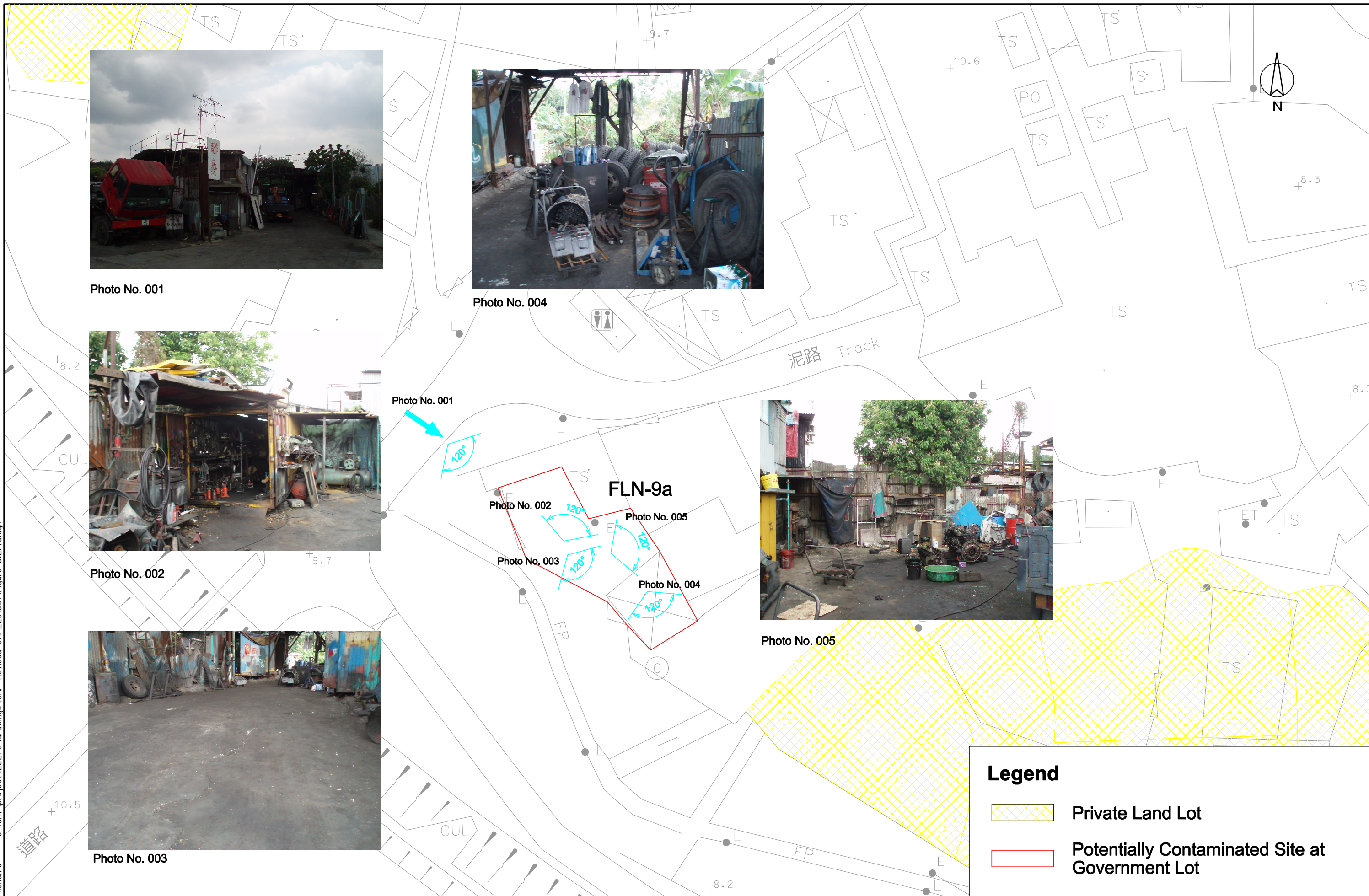


Photo No. 001



Photo No. 004



Photo No. 002

Photo No. 001

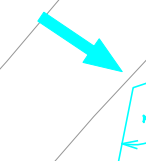
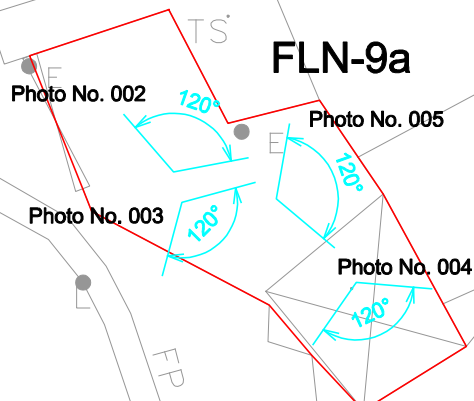


Photo No. 005




Photo No. 003



Legend



Private Land Lot



Potentially Contaminated Site at Government Lot

| | | |
|-----|--------------|-------|
| Rev | Description | Date |
| B | THIRD ISSUE | 01/13 |
| A | SECOND ISSUE | 01/12 |
| - | FIRST ISSUE | 10/10 |

| | | | |
|---------|-------------|----------|-------|
| Drawn | GL | Date | 01/13 |
| Checked | KL | Approved | ST |
| Scale | 1:500 on A3 | | |

| | |
|-------------|---------------|
| Drawing No. | Figure 5.2.4a |
| Rev. | B |