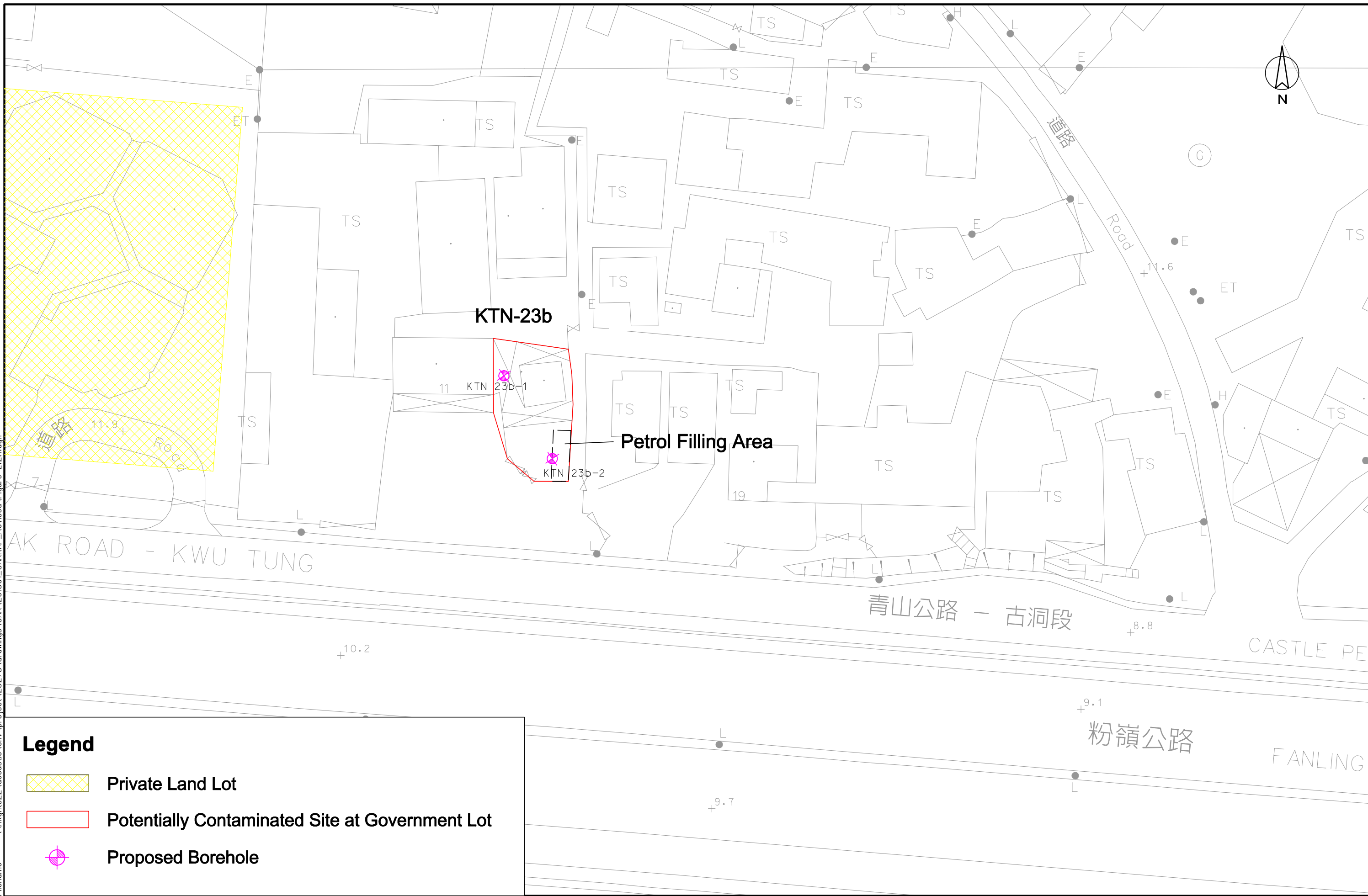





Printed by : 1/25/2013
 Filename : \\hkngits22\acoustic\env\project\25278\drawings\CAR\201301_CARRAP_Revise\Figure 2.2.1.dgn



Legend

-  Private Land Lot
-  Potentially Contaminated Site at Government Lot
-  Proposed Borehole



ARUP

Job Title
Agreement No. CE 61/2007 (CE)
 North East New Territories New Development Areas
 Planning and Engineering Study - Investigation

Drawing Title
**Locations of Proposed Boreholes at
 Government Lot in Kwu Tung North
 (KTN-23b)**

| | | |
|-----|--------------|-------|
| Rev | Description | Date |
| A | SECOND ISSUE | 01/13 |
| - | FIRST ISSUE | 05/11 |

| | | | |
|---------|-------------|----------|-------|
| Drawn | GL | Date | 01/13 |
| Checked | KL | Approved | ST |
| Scale | 1:500 on A3 | | |

| | |
|-------------|---------------------|
| Drawing No. | Figure 2.2.1 |
| Rev. | A |