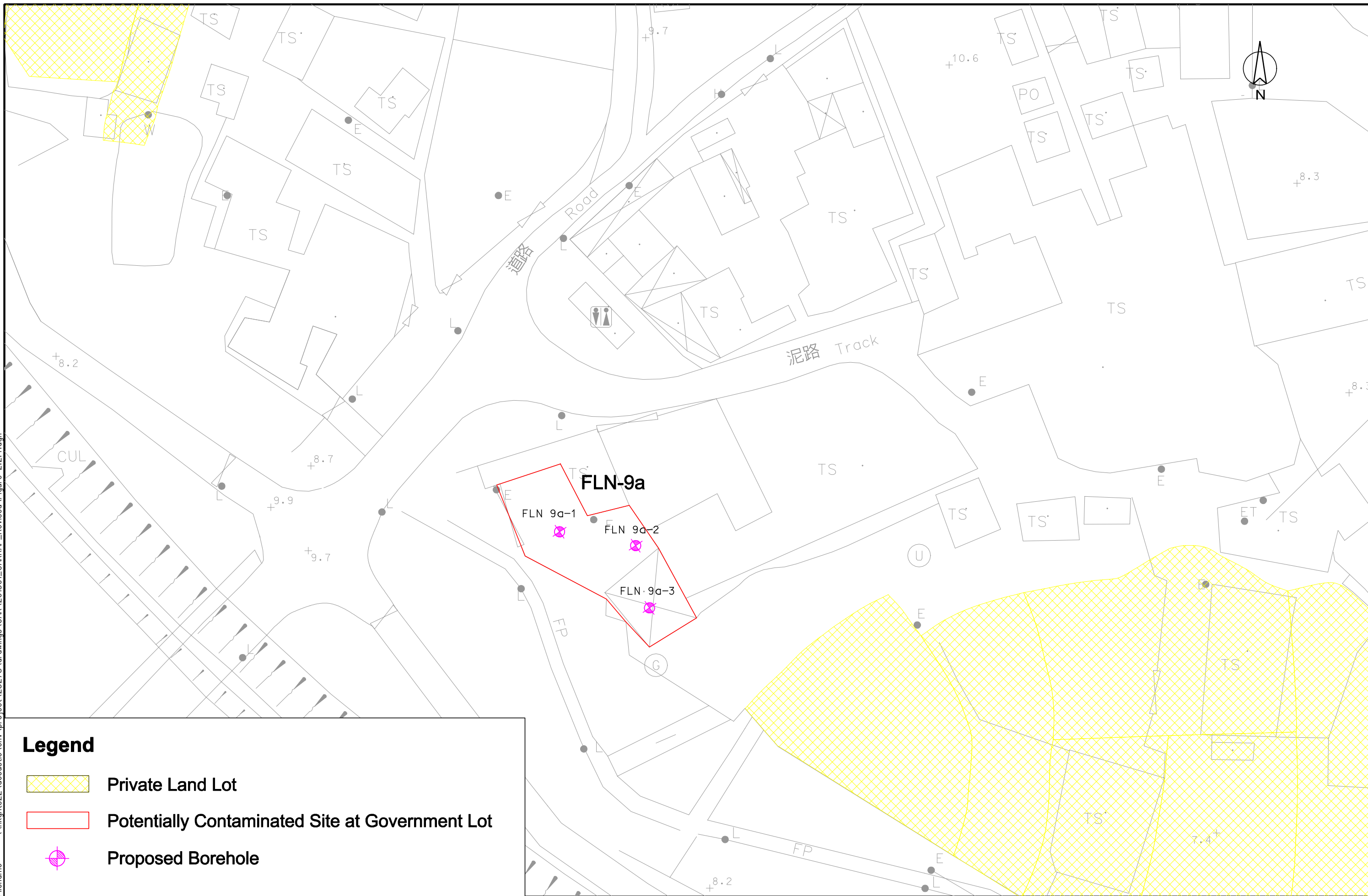





Printed by : 1/25/2013  
 Filename : \\hkngits22\acoustic\env\project\25278\drawings\CAR\201301\_CARRAP\_Revise\Figure 2.2.4.dgn



**Legend**

-  Private Land Lot
-  Potentially Contaminated Site at Government Lot
-  Proposed Borehole



Job Title  
**Agreement No. CE 61/2007 (CE)**  
 North East New Territories New Development Areas  
 Planning and Engineering Study - Investigation

Drawing Title  
**Locations of Proposed Boreholes at  
 Government Lot in Fanling North  
 (FLN-9a)**

Rev	Description	Date
A	SECOND ISSUE	01/13
-	FIRST ISSUE	05/11

Drawn	GL	Date	01/13
Checked	KL	Approved	ST
Scale	1:500 on A3		

Drawing No.  
**Figure 2.2.4**  
 Rev. **A**