





Printed by : 1/25/2013  
 Filename : \\hkngts22\acoustic\env\project\25278\drawings\CAR\201301\_CARRAP\_Revise\Figure 3.1.1.dgn



**Legend**

-  Private Land Lot
-  Potentially Contaminated Site at Government Lot
-  Inspection Pit
-  Borehole



Job Title  
**Agreement No. CE 61/2007 (CE)**  
 North East New Territories New Development Areas  
 Planning and Engineering Study - Investigation

Drawing Title  
**Actual Locations of Inspection Pits  
 at Government Lot in Kwu Tung  
 North (KTN-23b)**

Rev	Description	Date
A	SECOND ISSUE	01/13
-	FIRST ISSUE	05/11

Drawn	GL	Date	01/13
Checked	KL	Approved	ST
Scale	1:500 on A3		

Drawing No.  
**Figure 3.1.1**  
 Rev. **A**