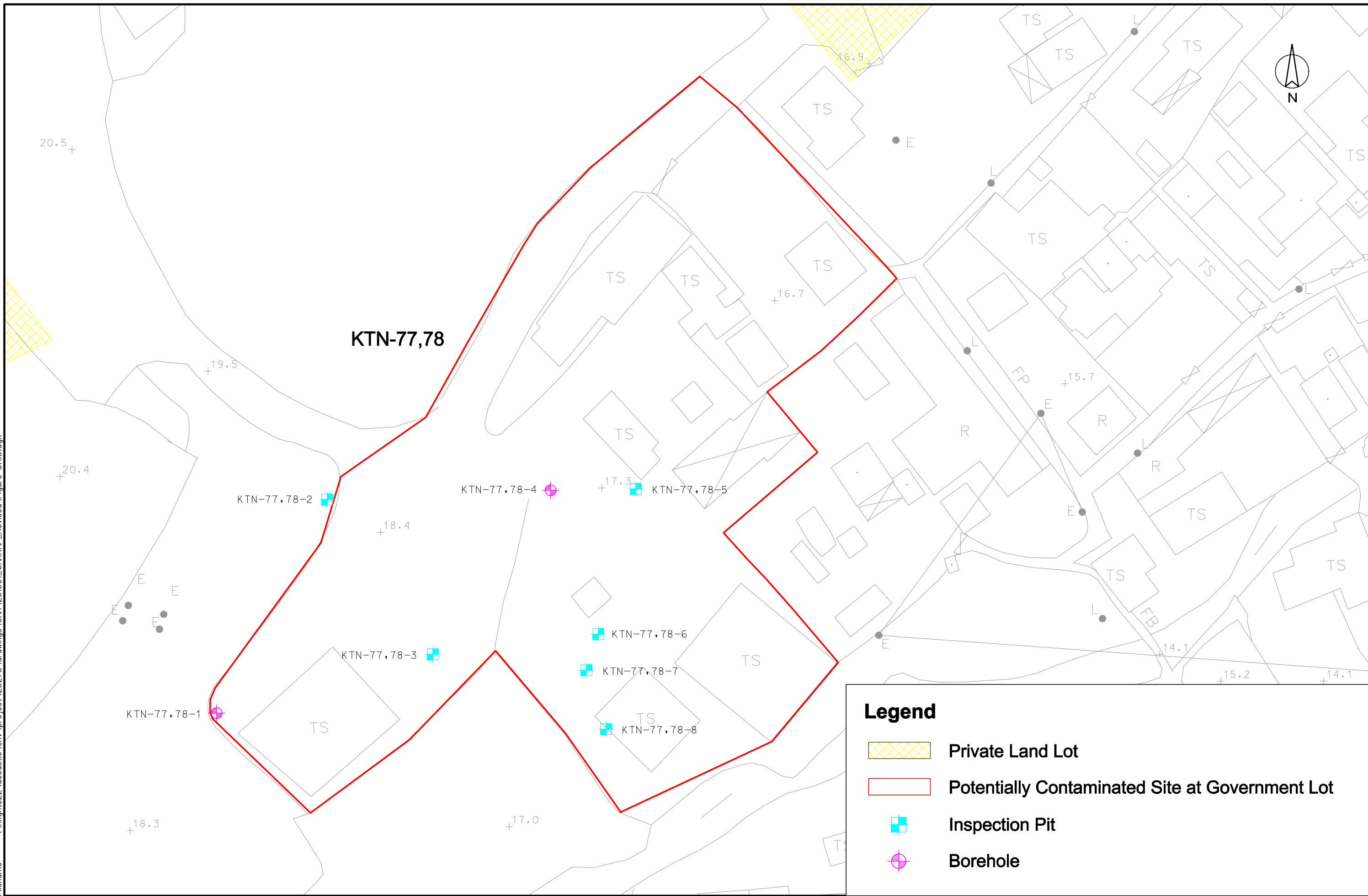






Printed by : 1/25/2013
 Filename : \\hkngts22\acoustic\env\project\25278\drawings\CAR\201301_CARRAP_Revise\Figure 3.1.3.dgn



Legend

-  Private Land Lot
-  Potentially Contaminated Site at Government Lot
-  Inspection Pit
-  Borehole



Job Title
Agreement No. CE 61/2007 (CE)
 North East New Territories New Development Areas
 Planning and Engineering Study - Investigation

Drawing Title
**Actual Locations of Inspection Pits
 and Boreholes at Government Lot
 in Kwu Tung North (KTN-77,78)**

Rev	Description	Date
A	SECOND ISSUE	01/13
-	FIRST ISSUE	05/11

Drawn	GL	Date	01/13
Checked	KL	Approved	ST
Scale	1:500 on A3		

Drawing No.
Figure 3.1.3
 Rev. **A**