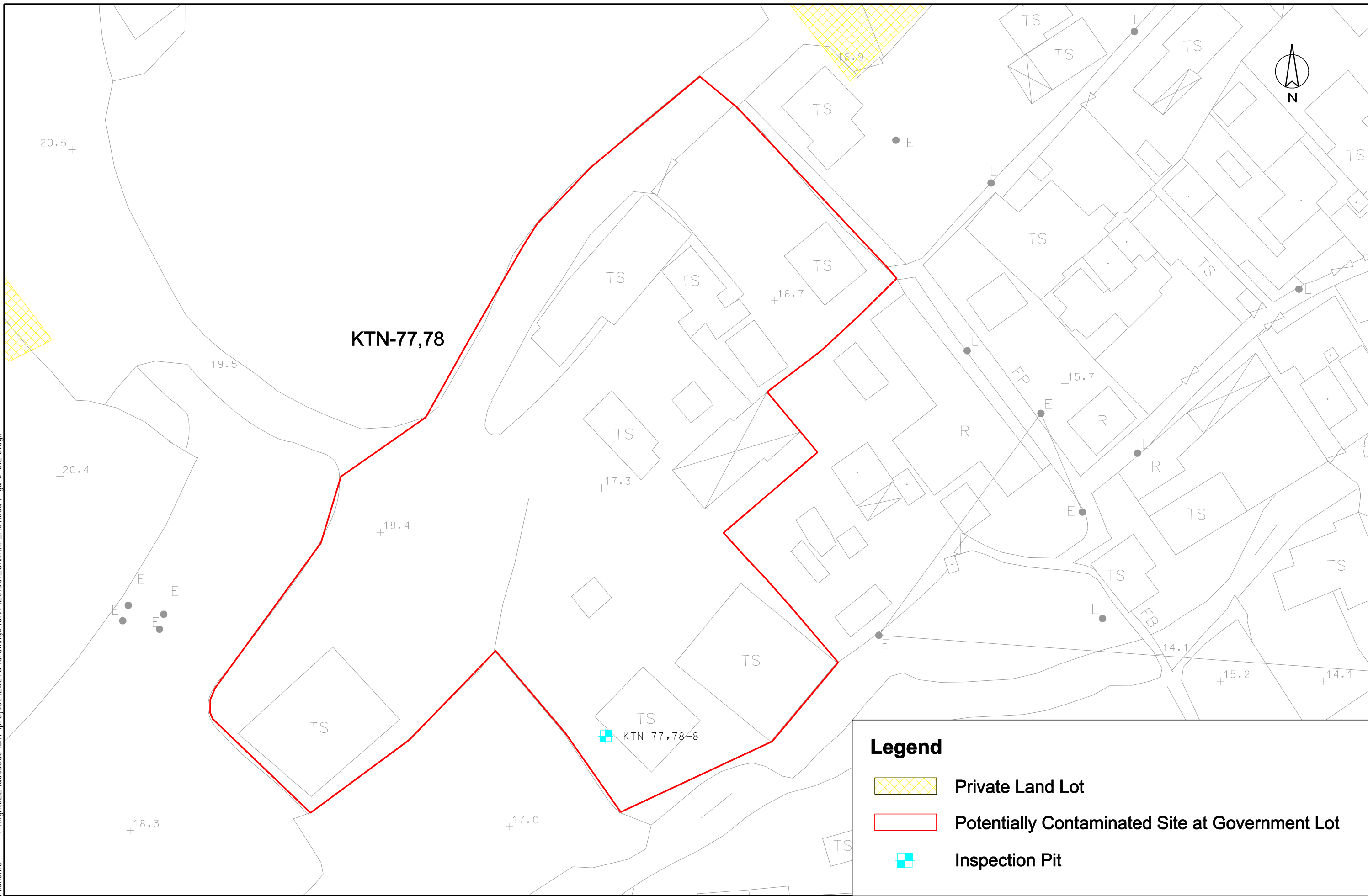
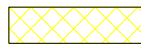




Printed by : 1/25/2013
 Filename : \\hkngts22\acoustic\env\project\25278\drawings\CAR\201301_CARRAP_Revise\Figure 6.2.3.dgn



Legend

-  Private Land Lot
-  Potentially Contaminated Site at Government Lot
-  Inspection Pit



Job Title
Agreement No. CE 61/2007 (CE)
 North East New Territories New Development Areas
 Planning and Engineering Study - Investigation

Drawing Title
Actual Location of Inspection Pit
 KTN-77,78-8 in Supplementary SI

Rev	Description	Date
A	SECOND ISSUE	01/13
-	FIRST ISSUE	05/11

Drawn **GL** Date **01/13**
 Checked **KL** Approved **ST**
 Scale **1:500 on A3**

Drawing No. **Figure 6.2.3**
 Rev. **A**