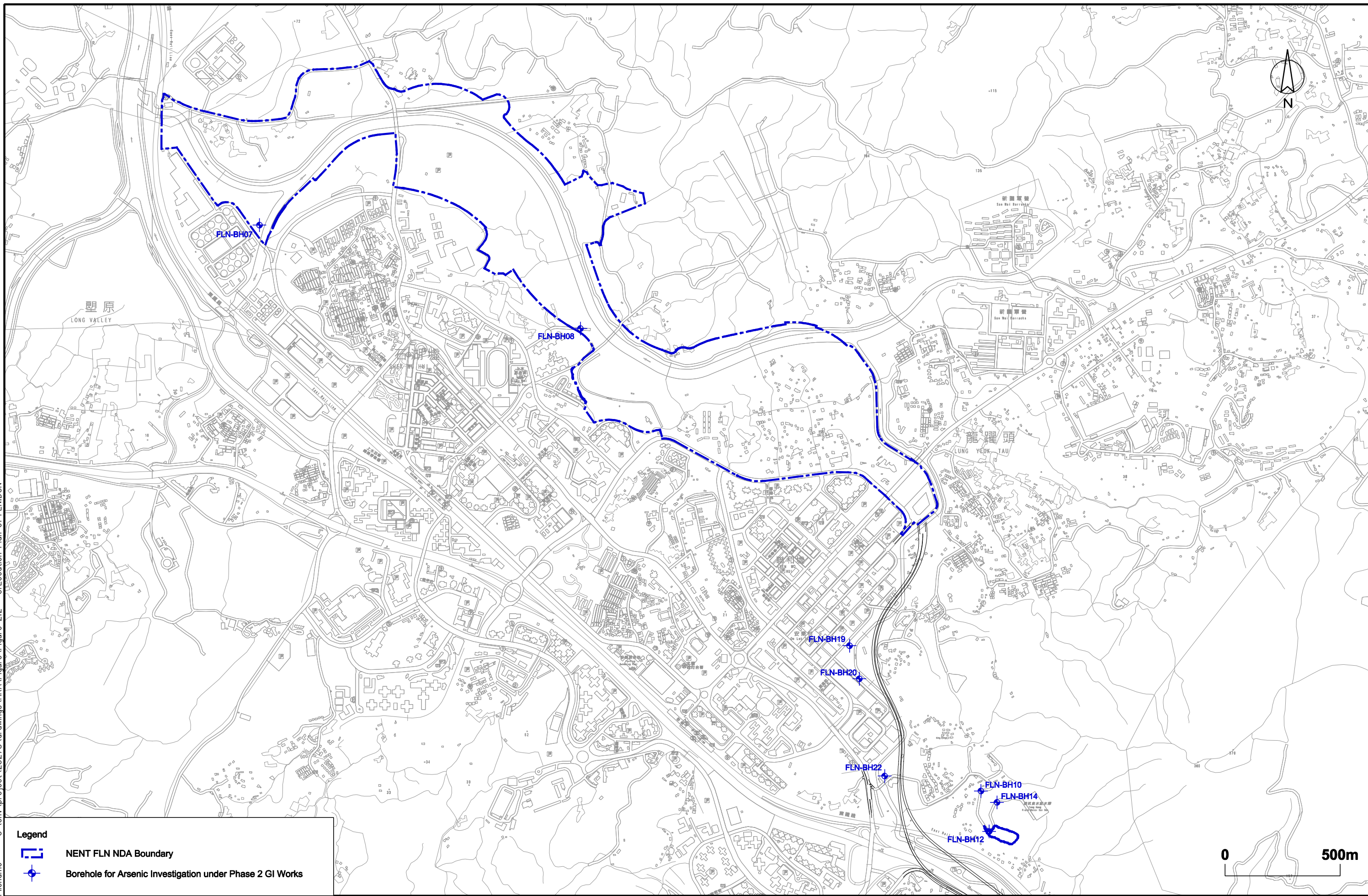




Printed by : 8/7/2012  
 Filename : G:\env\project\25278\drawings\HRA\Figure 2.2 - GI Location Plan of FLN.DGN



**Legend**

-  NENT FLN NDA Boundary
-  Borehole for Arsenic Investigation under Phase 2 GI Works



Job Title  
**Agreement No. CE 61/2007 (CE)**  
 North East New Territories New Development Areas  
 Planning and Engineering Study - Investigation

Drawing Title  
**GI Location Plan of FLN**

Rev	Description	Date
-	FIRST ISSUE	08/12

Drawn	GL	Date	08/12
Checked	TC	Approved	ST
Scale	NTS		

Drawing No.  
**Figure 2.2**  
 Rev. -