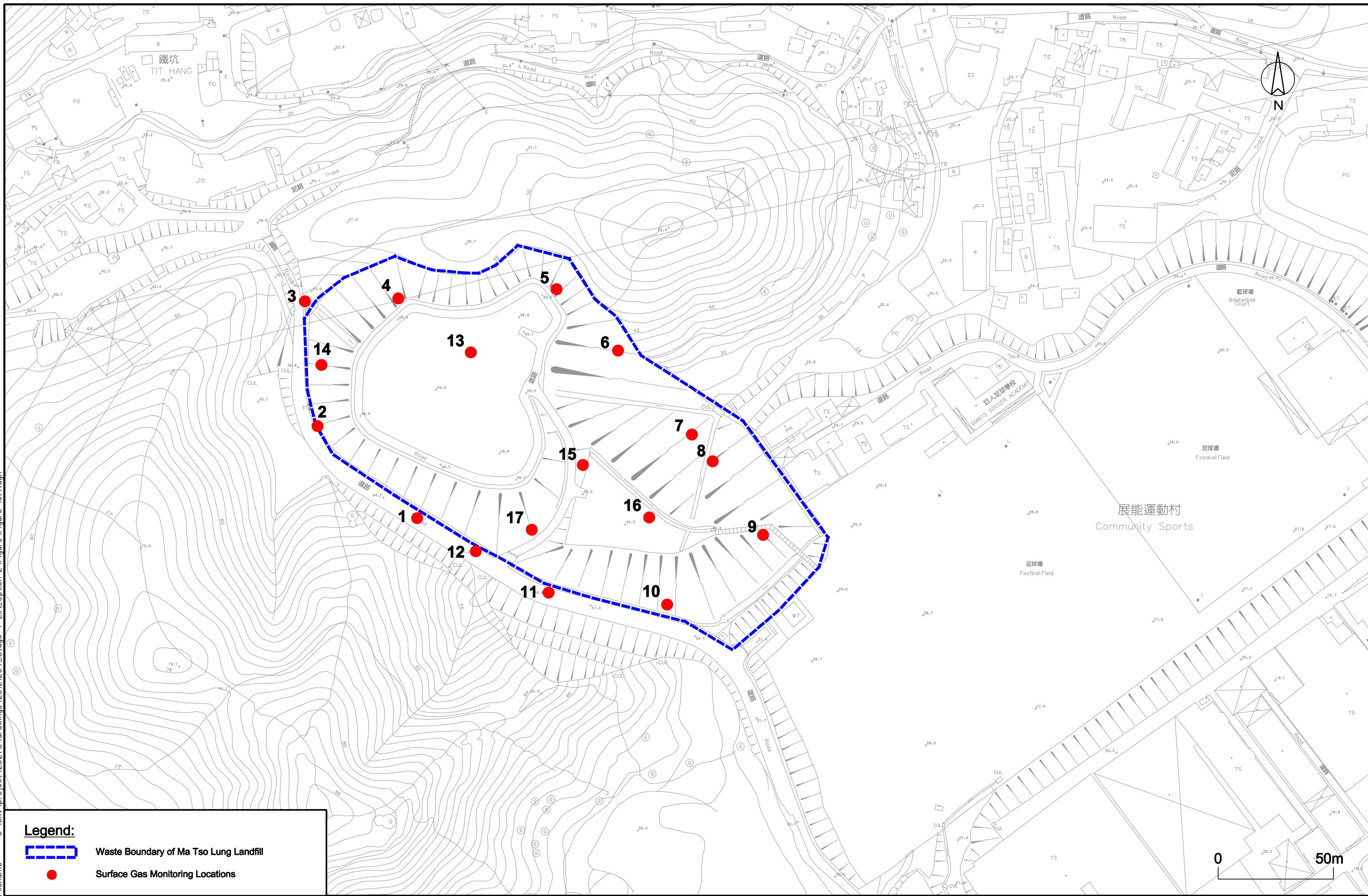




Printed by : 1/10/2013
 Filename : G:\env\project\25278\drawings\20121204_Stage 4_EIA_Option 2\Figure\Figure 10.4.dgn



Legend:
 Waste Boundary of Ma Tso Lung Landfill
 Surface Gas Monitoring Locations

0 50m



Job Title
Agreement No. CE 61/2007 (CE)
 North East New Territories New Development Areas
 Planning and Engineering Study - Investigation

Drawing Title
**Locations of Surface Gas
 Monitoring in Ma Tso Lung
 Landfill**

C	FOURTH ISSUE	01/13
B	THIRD ISSUE	07/12
A	SECOND ISSUE	12/11
-	FIRST ISSUE	10/10
Rev	Description	Date

Drawn	GL	Date	01/13
Checked	KL	Approved	ST
Scale	1:1500 on A3		

Drawing No.	Figure 10.4
Rev.	C