




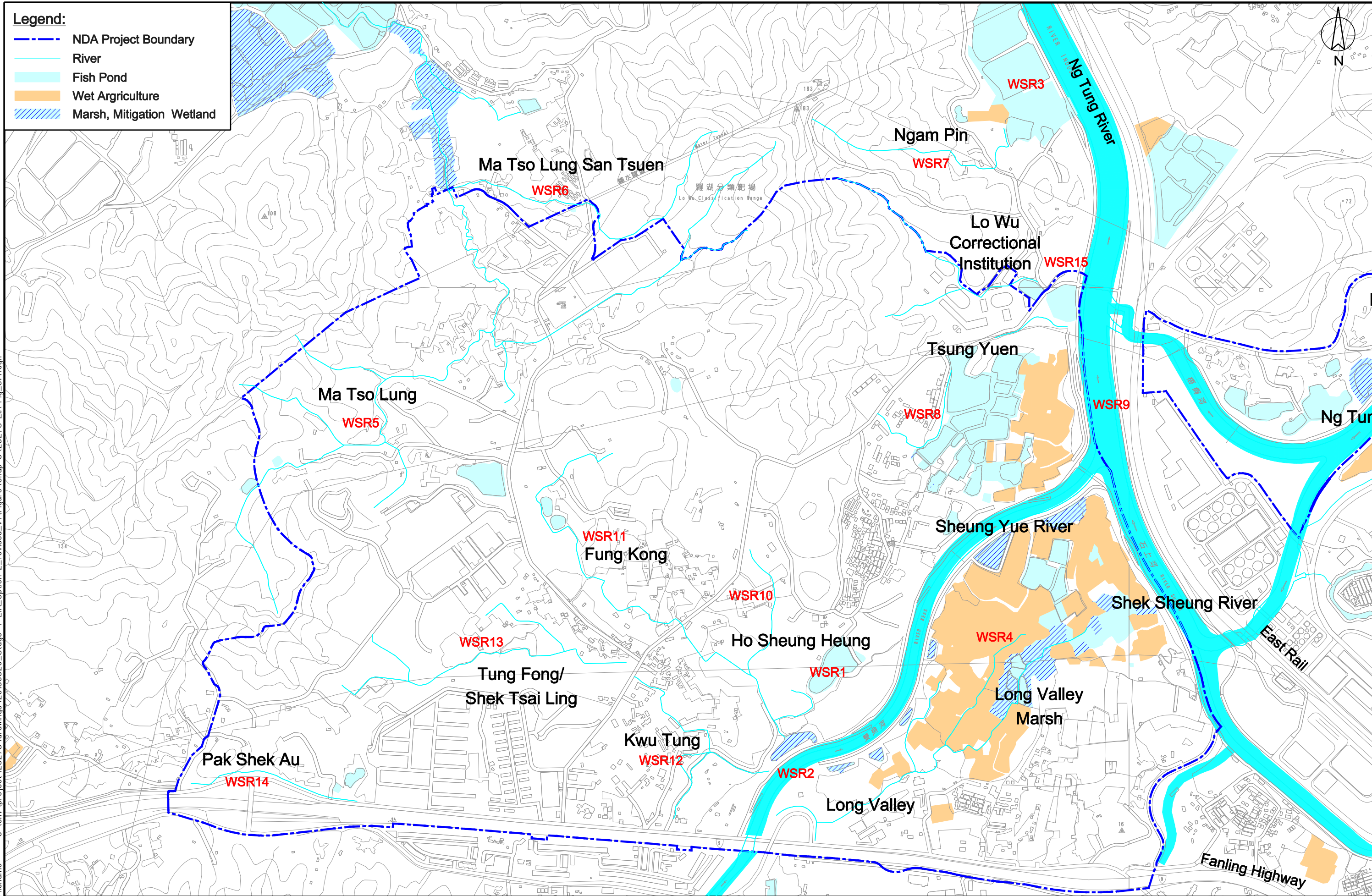


- Legend:**
-  NDA Project Boundary
 -  River
 -  Fish Pond
 -  Wet Agriculture
 -  Marsh, Mitigation Wetland



Printed by : 5/28/2013
 Filename : G:\env\project\25278\drawings\20130520_Stage 4 EIA Option 2_revised_v1\Figure\Chap 5\25278-EIA-Fig_5.4.dgn



Job Title
Agreement No. CE 61/2007 (CE)
 North East New Territories New Development Areas
 Planning and Engineering Study - Investigation

Drawing Title
WSRs in KTN NDA

| | | | | | | |
|---|--------------|-------|---------|---------------|----------|-------|
| E | SIXTH ISSUE | 05/13 | Drawn | GL | Date | 05/13 |
| D | FIFTH ISSUE | 04/13 | Checked | KL | Approved | ST |
| C | FOURTH ISSUE | 01/13 | Scale | 1:10000 ON A3 | | |
| B | THIRD ISSUE | 08/12 | Rev | Description | Date | |
| A | SECOND ISSUE | 12/11 | | | | |

Scale: 1:10000 ON A3

Drawing No.
Figure 5.4
 Rev. E