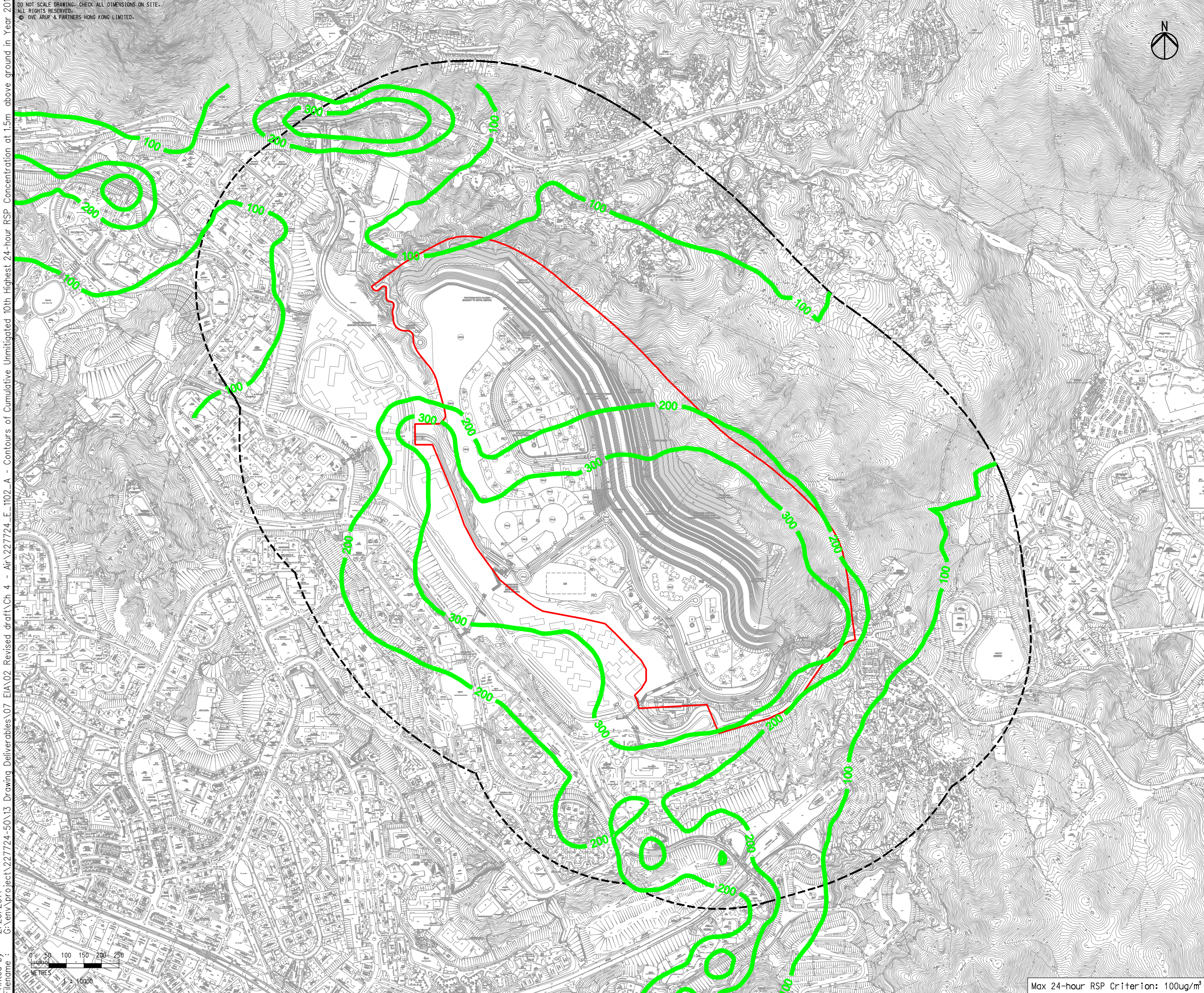





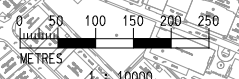
DO NOT SCALE DRAWING- CHECK ALL DIMENSIONS ON SITE.  
 ALL RIGHTS RESERVED.  
 © OVE ARUP & PARTNERS HONG KONG LIMITED.



Legend

	Study Area
	500m Assessment Area
	RSP Contour

Printed by : 2/26/2014  
 Filename : G:\env\project\227724-50\13 Drawing Deliverables\07 EIA\02 Revised draft\Ch 4 - Air\227724\_E\_1102\_A - Contours of Cumulative Unmitigated 10th Highest 24-hour RSP Concentration at 1.5m above ground in Year 2017



Rev	Description	By	Date
A	FIRST ISSUE	GL	02/14
Consultant			
<b>ARUP</b>			

Contract No. and Title  
**Agreement No. CE 18/2012(CE)**  
**Development of Anderson Road Quarry - Investigation**

Drawing title  
**Contours of Cumulative Unmitigated 10<sup>th</sup> Highest 24-hour RSP Concentration at 1.5m above ground in Year 2017**

Drawing no.	227724/E/1102	Rev.	A
Drawn	Date	Checked	Approved
GL	02/14	TC	ST
Scale	1:10000 @A3	Status	PRELIMINARY

COPYRIGHT RESERVED



**土木工程拓展署**  
**Civil Engineering and Development Department**

Max 24-hour RSP Criterion: 100ug/m<sup>3</sup>