









LEGEND :

-  LANDSCAPE IMPACT ASSESSMENT AREA (500m FROM SITE)
-  PROJECT AREA

LANDSCAPE RESOURCES:

-  LCA1 - RURAL OPEN LANDSCAPE AT ACTIVE / ABANDONED AGRICULTURAL LANDS / FISH PONDS
-  LCA2 - SEMI-RURAL OPEN LANDSCAPE ALONG MANMADE WATER CHANNELS
-  LCA3 - COMPREHENSIVE LOW DENSITY RESIDENTIAL AREAS
-  LCA4 - VILLAGE HOUSE AREAS
-  LCA5 - MAJOR TRANSPORTATION CORRIDORS
-  LCA6 - OPEN STORAGE / WORKSHOPS / UTILITY AREAS

SCALE 1 : 7,500



NORTH



**Figure:** 11-06

**Title:** Landscape Character Area Plan

**Project:** Comprehensive Development and Wetland Protection near Yau Mei San Tsuen, Yuen Long



Drawn by: EI

Checked by: DK

Rev.: -

Date: DEC 2014