












<p>Photographs of existing NSRs</p> 			
<p>N1,N1b,N1c,N2a</p>	<p>N3,N4c</p>	<p>N4,N4a</p>	<p>N5</p>
			
<p>N6</p>	<p>N7, N11</p>	<p>N9</p>	<p>N8</p>
			<p>-</p>
<p>N10</p>	<p>N_Ch</p>	<p>N_Sch</p>	<p>-</p>

Figure: 4-2b

Title: Photographs of Existing NSRs Selected for Construction Phase Noise Assessment (1 of 2)

Project: Comprehensive Development and Wetland Protection near Yau Mei San Tsuen



Drawn by: HN

Checked by: TC

Rev.: 1.3

Date: May 2013