






**Legend**

-  Indicative location of seawater intake
-  Indicative location of submarine outfall
-  Proposed Fresh Water Main
-  Earmarked site for desalination plant
-  Study area for slope mitigation works

**Value (HK\$/ha)**  
價值 (港元/公頃)

	>0 & ≤ 500
	500 - 1000
	1000 - 2000
	2000 - 5000
	5000 - 10000
	10000 - 20000

**Vessel type:**  
作業形式:

Product type	Example
漁	例
SHT	SH
HAT	H
PAT	雙拖 雙拖
STT	單拖 單拖
SHT	蝦拖 蝦拖
HAT	撈網 撈網
GN	刺網 刺網
LL	延繩釣 延繩釣
HL	手釣 手釣
PS	圍網 圍網
MSC	雜項船 雜項船
P4	舢舨 舢舨

Revision	Date	Description	Initial
	Designed	Checked	Drawn
Initial			
Date			

Agreement No. CE 21/2012 (WS)

Contract title  
DESALINATION PLANT AT TSEUNG KWAN O - FEASIBILITY STUDY

Drawing title  
DISTRIBUTION OF FISHING PRODUCTION (ADULT FISH & FISH FRY) IN TERMS OF VALUE (HK\$/HA) IN HONG KONG WATER AS RECORDED BY AGRICULTURE, FISHERIES AND CONSERVATION DEPARTMENT IN PORT SURVEY 2006

Drawing no. FIGURE 10.4	Revision
----------------------------	----------

Scale 1:70,000

