










Legend

-  Flexible Barrier
-  Indicative Location of Seawater Intake
-  Indicative Location of Submarine Outfall
-  TKO Area 137
-  Study area for slope mitigation works
-  Earmarked Site for Desalination Plant
-  Soil Nailing Area
-  Rock Slope Stabilization Area
-  500m Study Area

Revision	Date	Description			Initial
		Designed	Checked	Drawn	Checked
Initial					
Date					

Agreement No. CE 21/2012 (WS)

Contract title
DESALINATION PLANT AT TSEUNG KWAN O - FEASIBILITY STUDY

Drawing title
AERIAL PHOTOGRAPH OF THE STUDY AREA

Drawing no. FIGURE 11.1	Revision
----------------------------	----------

Scale 1:6,000

