
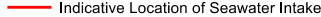
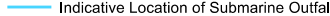
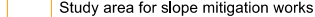


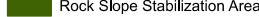
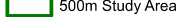
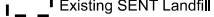



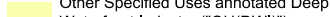


**Legend**

-  Flexible Barrier
-  Indicative Location of Seawater Intake
-  Indicative Location of Submarine Outfall
-  Study area for slope mitigation works
-  Earmarked Site for Desalination Plant
-  Soil Nailing Area
-  Rock Slope Stabilization Area
-  500m Study Area
-  Existing SENT Landfill
-  Boundary of SENT Landfill Extension
-  OZP Boundary
- Zoned Use on Outline Zoning Plan**
-  Open Space (2) ("O(2)")
-  Other Specified Uses annotated Deep Waterfront Industry ("OU(DWI)")

Revision	Date	Description			Initial
		Designed	Checked	Drawn	
Initial					
Date					

Agreement No. CE 21/2012 (WS)

Contract title  
DESALINATION PLANT AT TSEUNG KWAN O - FEASIBILITY STUDY

Drawing title  
LAND USE ZONINGS OF THE STUDY AREA

Drawing no. FIGURE 11.2  
Revision

Scale 1:6,000

