
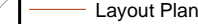
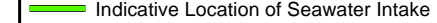

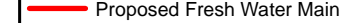
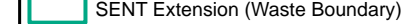
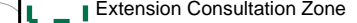


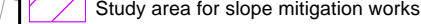


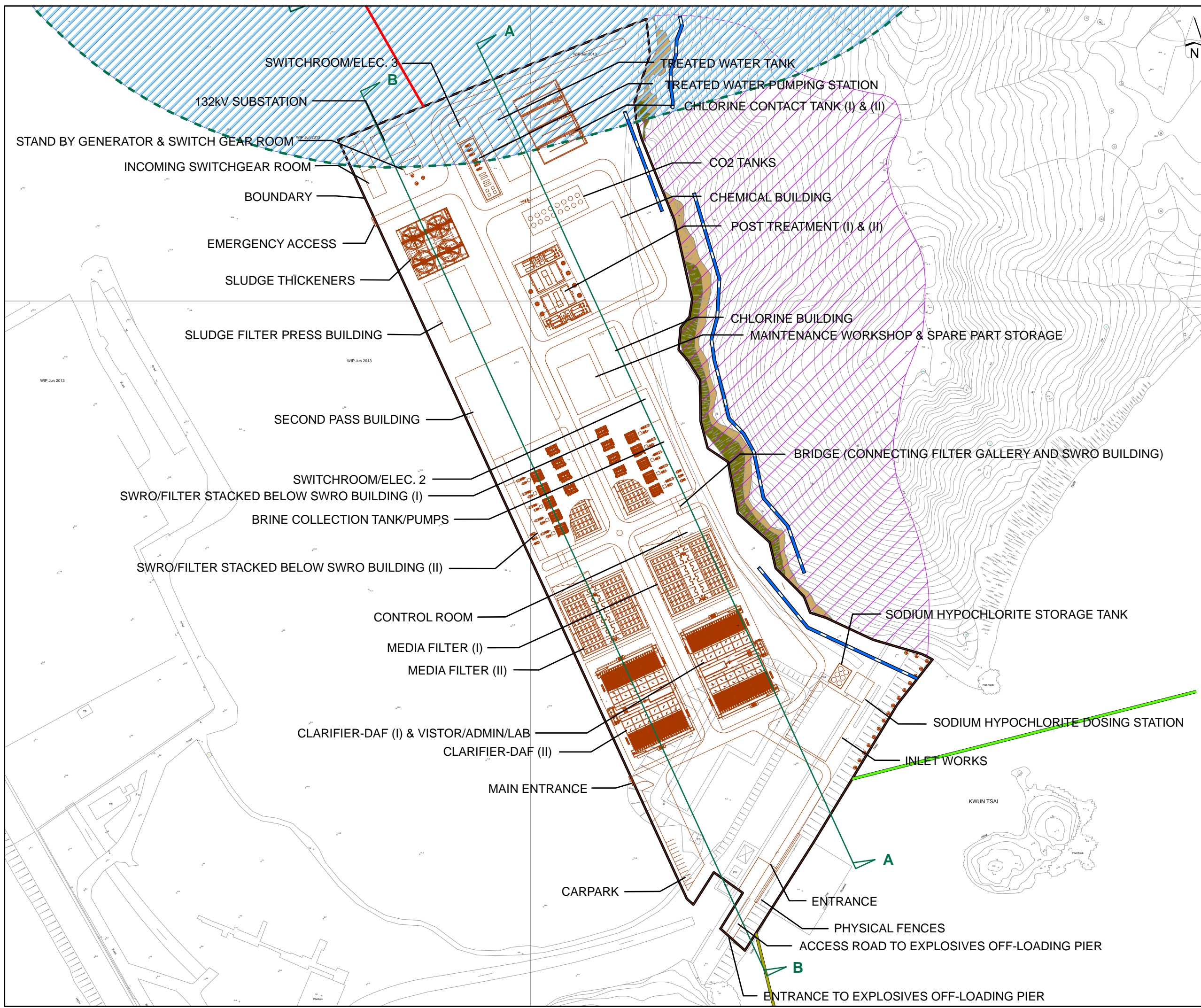


**Legend**

-  Flexible Barrier
-  Layout Plan
-  Indicative Location of Seawater Intake
-  Indicative Location of Submarine Outfall
-  Proposed Fresh Water Main
-  SENT Extension (Waste Boundary)
-  Extension Consultation Zone
-  Additional Area Covered by Consultation Zone
-  Earmarked site for desalination plant
-  Study area for slope mitigation works
-  Soil Nailing Area
-  Rock Slope Stabilization Area



Revision	Date	Description	Initial
	Designed	Checked	Drawn
Initial			
Date			

Agreement No. CE 21/2012 (WS)

Contract title  
DESALINATION PLANT AT TSEUNG KWAN O - FEASIBILITY STUDY

Drawing title  
250m CONSULTATION ZONES OF THE SENT LANDFILL EXTENSION AND LAYOUT OF DESALINATION PLANT

Drawing no. FIGURE 12.10

Scale 1:2,500

