







© Copyright by Black & Veatch Hong Kong Limited

MAP NOS. T11 & T12

LEGEND:

-  INDICATIVE LOCATION OF SEAWATER INTAKE
-  INDICATIVE LOCATION OF SUBMARINE OUTFALL
-  EARMARKED SITE FOR DESALINATION PLANT
-  STUDY AREA OF SLOPE MITIGATION WORKS
-  PROPOSED FRESH WATER MAIN ALIGNMENT (OPTION 1)
-  PROPOSED FRESH WATER MAIN ALIGNMENT (OPTION 2)

Revision	Date	Description			Initial	
		Designed	Checked	Drawn	Checked	Checked
Initial	TT	CKH	SZ	WLS		
Date	02/14	02/14	02/14	02/14	02/14	

Approved

Agreement No. CE 21/2012 (WS)

Contract Title

DESALINATION PLANT AT TSEUNG KWAN O – FEASIBILITY STUDY

Drawing Title

LOCATION OF THE PROPOSED DESALINATION PLANT AT TSEUNG KWAN O

Drawing No. Figure 2.8

Revision A

Scale A1 1 : 15000 A3 1 : 30000



BLACK & VEATCH HONG KONG LIMITED  
 博 廣 工 程 顧 問 有 限 公 司

