




MAP NOS. 12SW17A, 12SW17C,  
12SW16B & 12SW16D

-  Localized Dredging Area
-  Trenchless Area
-  Location of Coal Communities

Revision	Date	Description			Initial
		Designed	Checked	Drawn	
Initial	YLC	CKH	SZ	WLS	
Date	07/14	07/14	07/14	07/14	07/14

Approved

Agreement No. CE 21/2012 (WS)

Contract Title  
DESALINATION PLANT AT  
TSEUNG KWAN O –  
FEASIBILITY STUDY

Drawing Title  
DREDGING AREA FOR THE  
INTAKE AND OUTFALL PIPE

Drawing No. <b>Figure 2.9</b>	Revision <b>A</b>
----------------------------------	----------------------

Scale  
A1 1 : 1500  
A3 1 : 3000

