









Legend

-  Flexible Barrier
-  Indicative location of seawater intake
-  Indicative location of submarine outfall
-  Proposed Fresh Water Main
-  Earmarked site for desalination plant
-  Study area for slope mitigation works
-  Soil Nailing Area
-  Rock Slope Stabilization Area



Revision	Date	Description			Initial
		Designed	Checked	Drawn	

Agreement No. CE 21/2012 (WS)

Contract title
DESALINATION PLANT AT TSEUNG KWAN O - FEASIBILITY STUDY

Drawing title
LOCATION OF SLOPE MITIGATION WORKS

Drawing no. FIGURE 3.2

Scale 1:3,000

