

Appendix 11-1 Tree Survey

Tree Assessment Schedule

Address: Proposed low- rise and low-density residential development at various lots and adjoining government land in D.D. 104, East of Kam Pok Road, Mai Po, Yuen Long.

Field Survey conducted in January 2011 and reviewed on April 2013

To be read in conjunction with drawing numbers: HLDC14A-TR01 to TR08

Tree No.	Botanical Name	Chinese Name	Survey Size (M)			Soil Level at Base of Tree	Form			Existing Tree Condition			Amenity Value			Transplant Survival Rate			Recommendation			Justification	Remarks
			DBH	Height	Spread		Good	Fair	Poor	Good	Fair	Poor	High	Med	Low	High	Med	Low	Retain	Trans	Fell		
T1	<i>Acacia confusa</i>	台灣相思	0.140	5.0	3.5	4.31		1			1			1				1	1			A	
T2	<i>Leucaena leucocephala</i>	銀合歡	0.100	5.0	2.5	5.22			1		1			1				1			1	B,E	forked
T3	<i>Leucaena leucocephala</i>	銀合歡	0.150	5.0	3.0	6.02			1		1			1				1			1	B,E	leaning
T4	<i>Leucaena leucocephala</i>	銀合歡	0.100	5.0	2.5	5.83			1		1			1				1			1	B,E	
T5	<i>Leucaena leucocephala</i>	銀合歡	0.150	5.0	2.5	4.61			1		1			1				1			1	B,E	twisted trunk
T6	<i>Leucaena leucocephala</i>	銀合歡	0.100	5.0	2.5	4.56			1		1			1				1			1	B,E	
T7	<i>Leucaena leucocephala</i>	銀合歡	0.100	5.0	3.5	4.97			1		1			1				1			1	B,E	leaning
T8	<i>Leucaena leucocephala</i>	銀合歡	0.160	5.0	3.0	4.53			1		1			1				1			1	B,E	leaning
T9	<i>Leucaena leucocephala</i>	銀合歡	0.100	5.0	3.0	5.47			1		1			1				1			1	B,E	twisted trunk
T10	<i>Leucaena leucocephala</i>	銀合歡	0.100	5.0	3.0	7.05			1		1			1				1			1	B,E	
T11	<i>Leucaena leucocephala</i>	銀合歡	0.110	5.0	3.0	7.18			1		1			1				1			1	B,E	
T12	<i>Leucaena leucocephala</i>	銀合歡	0.100	5.0	2.0	6.38			1		1			1				1			1	B,E	
T13	<i>Leucaena leucocephala</i>	銀合歡	0.110	5.0	3.5	3.93			1		1			1				1			1	B,E	leaning
T14	<i>Leucaena leucocephala</i>	銀合歡	0.100	5.0	3.5	4.08			1		1			1				1			1	B,E	twisted trunk
T15	<i>Leucaena leucocephala</i>	銀合歡	0.100	5.0	2.0	5.19			1		1			1				1			1	B,E	
T16	<i>Leucaena leucocephala</i>	銀合歡	0.100	4.5	2.0	5.90			1		1			1				1			1	B,E	leaning
T17	<i>Leucaena leucocephala</i>	銀合歡	0.100	4.0	2.5	6.95			1		1			1				1			1	B,E	leaning
T18	<i>Leucaena leucocephala</i>	銀合歡	0.100	4.8	2.8	4.98			1		1			1				1			1	B,E	leaning
T19	<i>Leucaena leucocephala</i>	銀合歡	0.100	2.3	1.5	6.40			1		1			1				1			1	B,E	
T20	<i>Leucaena leucocephala</i>	銀合歡	0.110	5.5	2.5	6.60			1		1			1				1			1	B,E	
T21	<i>Leucaena leucocephala</i>	銀合歡	0.100	5.5	3.0	3.68			1		1			1				1			1	B,E	
T22	<i>Leucaena leucocephala</i>	銀合歡	0.100	4.5	2.0	3.79			1		1			1				1			1	B,E	leaning
T23	<i>Leucaena leucocephala</i>	銀合歡	0.100	5.5	3.0	3.64			1		1			1				1			1	B,E	leaning
T24	<i>Leucaena leucocephala</i>	銀合歡	0.100	6.0	2.5	4.87			1		1			1				1			1	B,E	
T25	<i>Leucaena leucocephala</i>	銀合歡	0.110	5.0	3.0	7.25			1		1			1				1			1	B,E	forked
T26	<i>Leucaena leucocephala</i>	銀合歡	0.100	5.0	2.3	7.28			1		1			1				1			1	B,E	leaning
T27	<i>Leucaena leucocephala</i>	銀合歡	0.100	5.2	2.7	7.19			1		1			1				1			1	B,E	
T28	<i>Leucaena leucocephala</i>	銀合歡	0.100	5.0	2.0	6.79			1		1			1				1			1	B,E	
T29	<i>Leucaena leucocephala</i>	銀合歡	0.100	5.0	2.5	5.02			1		1			1				1			1	B,E	
T30	<i>Leucaena leucocephala</i>	銀合歡	0.100	5.0	2.0	4.80			1		1			1				1			1	B,E	leaning
T31	<i>Leucaena leucocephala</i>	銀合歡	0.120	5.2	3.0	3.51			1		1			1				1			1	B,E	leaning
T32	<i>Leucaena leucocephala</i>	銀合歡	0.130	6.0	4.5	3.83			1		1			1				1			1	B,E	
T33	<i>Leucaena leucocephala</i>	銀合歡	0.130	5.5	3.0	5.70			1		1			1				1			1	B,E	
T34	<i>Leucaena leucocephala</i>	銀合歡	0.150	5.0	3.5	6.35			1		1			1				1			1	B,E	leaning
T35	<i>Leucaena leucocephala</i>	銀合歡	0.150	5.0	3.5	6.06			1		1			1				1			1	B,E	leaning
T36	<i>Leucaena leucocephala</i>	銀合歡	0.110	5.7	2.5	6.55			1		1			1				1			1	B,E	
T37	<i>Leucaena leucocephala</i>	銀合歡	0.100	5.5	3.0	6.63			1		1			1				1			1	B,E	
T38	<i>Leucaena leucocephala</i>	銀合歡	0.150	5.5	4.0	6.44			1		1			1				1			1	B,E	twisted trunk
T39	<i>Leucaena leucocephala</i>	銀合歡	0.100	6.0	1.5	3.23			1		1			1				1			1	B,E	
T40	<i>Leucaena leucocephala</i>	銀合歡	0.180	7.0	6.0	3.90			1		1			1				1			1	B,E	twisted trunk
T41	<i>Leucaena leucocephala</i>	銀合歡	0.230	7.5	5.0	3.98			1		1			1				1			1	B,E	
T42	<i>Leucaena leucocephala</i>	銀合歡	0.200	7.0	4.0	3.65			1		1			1				1			1	B,E	forked
T43	<i>Leucaena leucocephala</i>	銀合歡	0.150	7.0	4.0	3.95			1		1			1				1			1	B,E	
T44	<i>Leucaena leucocephala</i>	銀合歡	0.160	7.0	4.5	4.00			1		1			1				1			1	B,E	
T45	<i>Leucaena leucocephala</i>	銀合歡	0.250	7.0	10.0	4.31			1		1			1				1			1	B,E	forked
T46	<i>Leucaena leucocephala</i>	銀合歡	0.100	4.5	1.5	4.17			1		1			1				1			1	B,E	
T47	<i>Macaranga tanarius</i>	血桐	0.190	3.5	3.5	3.84			1		1			1				1	1			A	dead branch
T48	<i>Ficus microcarpa</i>	細葉榕	0.450	4.5	7.0	4.71			1		1			1				1			1	B,E	dead branches. multi-trunk
T49	<i>Ficus microcarpa</i>	細葉榕	0.300	4.0	5.0	5.29			1		1			1				1			1	B	leaning
T50	<i>Ficus microcarpa</i>	細葉榕	0.300	4.0	6.0	5.43			1		1			1				1			1	B,E	decay trunk
T51	<i>Ficus microcarpa</i>	細葉榕	0.600	4.0	10.0	5.64			1		1			1				1			1	B	multi-trunk

Tree No.	Botanical Name	Chinese Name	Survey Size (M)			Soil Level at Base of Tree	Form			Existing Tree Condition			Amenity Value			Transplant Survival Rate			Recommendation			Justification	Remarks
			DBH	Height	Spread		Good	Fair	Poor	Good	Fair	Poor	High	Med	Low	High	Med	Low	Retain	Trans	Fell		
T52	<i>Delonix regia</i>	鳳凰木	0.120	5.0	5.0	3.81		1			1			1			1		1			A	
T54	<i>Delonix regia</i>	鳳凰木	0.120	4.5	3.5	3.85		1			1			1			1		1			A	
T55	<i>Delonix regia</i>	鳳凰木	0.145	5.0	5.0	3.84		1			1			1			1		1			A	
T56	<i>Delonix regia</i>	鳳凰木	0.095	5.0	4.0	3.81		1				1				1		1				A	
T57	<i>Ficus binnendijkii</i>	長葉榕	0.220	8.0	6.0	4.68		1			1			1			1		1			A	forked
T58	<i>Syzygium jambos</i>	蒲桃	0.095	5.0	3.0	4.67		1			1			1				1				A	Root contained by drainage channel
T59	<i>Syzygium jambos</i>	蒲桃	0.095	4.0	3.0	4.79		1			1			1				1				A	Root contained by drainage channel
T60	<i>Ficus altissima</i>	高山榕	0.170	5.0	5.0	4.78		1			1			1			1		1			A	
T61	<i>Ficus altissima</i>	高山榕	0.145	5.0	5.0	4.74		1			1			1			1		1			A	
T62	<i>Ficus altissima</i>	高山榕	0.115	4.5	5.0	4.73		1			1			1			1		1			A	
T63	<i>Ficus altissima</i>	高山榕	0.165	4.0	5.0	4.67		1			1			1			1		1			A	
T64	<i>Ficus altissima</i>	高山榕	0.110	4.0	5.0	4.65		1			1			1			1		1			A	
T65	<i>Hibiscus tiliaceus</i>	黃槿	0.190	7.5	9.0	3.73		1			1			1			1		1			A	
T66	<i>Hibiscus tiliaceus</i>	黃槿	0.150	4.5	4.0	3.73		1			1			1			1		1			A	
T67	<i>Hibiscus tiliaceus</i>	黃槿	0.120	4.0	3.0	4.06		1			1			1			1		1			A	
T68	<i>Hibiscus tiliaceus</i>	黃槿	0.130	5.0	3.0	5.06		1			1			1			1		1			A	
T69	<i>Hibiscus tiliaceus</i>	黃槿	0.125	5.5	3.5	5.49		1			1			1			1		1			A	
T70	<i>Hibiscus tiliaceus</i>	黃槿	0.120	5.5	3.5	5.52		1			1			1			1		1			A	contored trunk
T71	<i>Hibiscus tiliaceus</i>	黃槿	0.130	5.0	4.0	5.55		1			1			1			1		1			A	
T72	<i>Hibiscus tiliaceus</i>	黃槿	0.140	5.0	4.0	5.54		1			1			1			1		1			A	Leaning
T73	<i>Hibiscus tiliaceus</i>	黃槿	0.150	5.5	4.0	4.63		1				1			1			1				A	dead branch
T74	<i>Hibiscus tiliaceus</i>	黃槿	0.180	6.5	5.0	3.83		1			1			1			1		1			A	leaning
T75	<i>Hibiscus tiliaceus</i>	黃槿	0.160	6.5	5.5	3.46		1			1			1			1		1			A	
T76	<i>Hibiscus tiliaceus</i>	黃槿	0.185	6.0	5.0	3.65		1			1			1			1		1			A	forked
T77	<i>Spathodea campanulata</i>	火焰木	0.200	8.0	2.0	5.71		1				1			1			1				A	dead branch
T78	<i>Ficus binnendijkii</i>	長葉榕	0.160	8.5	4.0	5.74		1			1			1			1		1			A	
T79	<i>Ficus binnendijkii</i>	長葉榕	0.120	9.5	4.0	5.40		1			1			1			1		1			A	
T80	<i>Ficus binnendijkii</i>	長葉榕	0.180	10.0	4.5	5.34		1			1			1			1		1			A	
T81	<i>Delonix regia</i>	鳳凰木	0.135	7.5	2.5	5.28		1			1			1			1		1			A	
T82	<i>Delonix regia</i>	鳳凰木	0.130	7.0	2.5	5.38		1			1			1			1		1			A	
T83	<i>Khaya senegalensis</i>	非洲桃花心木	0.160	8.0	4.0	5.12		1			1			1			1		1			A	
T84	<i>Khaya senegalensis</i>	非洲桃花心木	0.135	8.0	2.5	4.27		1			1			1			1		1			A	
T85	<i>Delonix regia</i>	鳳凰木	0.160	8.0	4.0	4.28		1			1			1			1		1			A	
T86	<i>Delonix regia</i>	鳳凰木	0.105	8.0	4.0	4.43		1			1			1			1		1			A	
T87	<i>Delonix regia</i>	鳳凰木	0.140	8.0	3.5	4.17		1			1			1			1		1			A	
T88	<i>Khaya senegalensis</i>	非洲桃花心木	0.190	8.5	4.0	5.17		1			1			1			1		1			A	forked
T89	<i>Aleurites moluccana</i>	石栗	0.095	4.5	2.0	5.17		1			1			1			1		1			A	
T90	<i>Aleurites moluccana</i>	石栗	0.100	5.0	2.0	5.12			1			1			1			1				A	
T91	<i>Aleurites moluccana</i>	石栗	0.115	5.5	2.0	5.29		1			1			1			1		1			A	
T92	<i>Crateva religiosa</i>	魚木	0.115	6.0	2.5	4.35		1			1			1			1		1			A	
T93	<i>Crateva religiosa</i>	魚木	0.100	5.5	2.5	4.38		1			1			1			1		1			A	
T94	<i>Aleurites moluccana</i>	石栗	0.100	7.0	1.0	3.75		1			1			1			1		1			A	
T95	<i>Spathodea campanulata</i>	火焰木	0.185	8.0	2.5	4.37			1		1				1			1				A	Cavity found at the base of tree. Reduced crown spread.
T96	<i>Crateva religiosa</i>	魚木	0.155	7.0	3.0	5.16		1			1			1			1		1			A	
T97	<i>Spathodea campanulata</i>	火焰木	0.190	8.0	3.0	5.20			1			1			1			1				A	Reduced crown spread due to competition of growing space.
T98	<i>Spathodea campanulata</i>	火焰木	0.220	7.0	3.0	4.38		1			1			1			1		1			A	
T99	<i>Ficus binnendijkii</i>	長葉榕	0.170	6.5	4.0	5.09			1		1				1			1				A	Codominant stems. Reduced crown spread due to competition of growing space.
T100	<i>Ficus binnendijkii</i>	長葉榕	0.110	6.0	2.0	4.36			1		1				1			1				A	Codominant stems. Reduced crown spread due to competition of growing space.

Tree No.	Botanical Name	Chinese Name	Survey Size (M)			Soil Level at Base of Tree	Form			Existing Tree Condition			Amenity Value			Transplant Survival Rate			Recommendation			Justification	Remarks
			DBH	Height	Spread		Good	Fair	Poor	Good	Fair	Poor	High	Med	Low	High	Med	Low	Retain	Trans	Fell		
T101	<i>Ficus binnendijkii</i>	長葉榕	0.135	5.0	4.0	5.08			1		1				1		1		1			A	Codominant stems. Reduced crown spread due to competition of growing space.
T102	<i>Ficus binnendijkii</i>	長葉榕	0.130	5.0	4.0	4.39			1		1				1		1		1			A	Codominant stems. Reduced crown spread due to competition of growing space.
T103	<i>Ficus binnendijkii</i>	長葉榕	0.130	5.0	3.0	5.11		1			1			1		1		1				A	forked
T104	<i>Ficus altissima</i>	高山榕	0.120	5.0	3.0	4.30			1		1				1	1			1			A	Codominant stems. Reduced crown spread due to competition of growing space.
T105	<i>Ficus binnendijkii</i>	長葉榕	0.135	5.0	4.0	5.23		1			1			1		1			1			A	
T106	<i>Ficus altissima</i>	高山榕	0.120	5.0	3.0	4.28		1			1			1		1			1			A	
T107	<i>Ficus altissima</i>	高山榕	0.125	5.0	4.0	5.11		1			1			1		1			1			A	
T108	<i>Ficus altissima</i>	高山榕	0.220	6.0	4.0	5.98		1			1			1		1			1			A	
T109	<i>Delonix regia</i>	鳳凰木	0.120	4.5	2.0	6.02		1			1			1			1		1			A	
T110	<i>Crateva religiosa</i>	魚木	0.115	6.0	3.0	5.78		1			1			1			1		1			A	
T111	<i>Crateva religiosa</i>	魚木	0.095	4.5	2.0	5.37		1			1			1			1		1			A	
T112	<i>Crateva religiosa</i>	魚木	0.150	6.0	3.0	4.87		1			1			1			1		1			A	
T113	<i>Delonix regia</i>	鳳凰木	0.120	7.5	2.0	5.24		1			1			1			1		1			A	
T114	<i>Delonix regia</i>	鳳凰木	0.105	6.5	3.0	5.24		1			1			1			1		1			A	
T115	<i>Delonix regia</i>	鳳凰木	0.125	4.5	5.0	4.32		1			1			1			1		1			A	
T116	<i>Delonix regia</i>	鳳凰木	0.125	4.5	4.0	4.34		1			1			1			1		1			A	
T117	<i>Crateva religiosa</i>	魚木	0.110	5.0	2.5	4.32		1			1			1			1		1			A	
T118	<i>Crateva religiosa</i>	魚木	0.110	4.5	3.5	4.12		1			1			1			1		1			A	
T119	<i>Metasequoia glyptostroboides</i>	水杉	0.130	7.0	2.0	3.52		1			1			1			1		1			A	
T120	<i>Cleistocalyx operculata</i>	水翁	0.130	6.5	2.5	3.58		1			1			1			1		1			A	forked
T121	<i>Crateva religiosa</i>	魚木	0.160	6.0	3.5	3.85		1			1			1			1		1			A	
T122	<i>Cleistocalyx operculata</i>	水翁	0.115	6.0	3.0	4.03		1			1			1			1		1			A	
T123	<i>Cleistocalyx operculata</i>	水翁	0.110	6.5	3.0	3.67		1			1			1			1		1			A	
T124	<i>Cleistocalyx operculata</i>	水翁	0.110	4.5	4.0	3.81		1			1			1			1		1			A	
T125	<i>Cleistocalyx operculata</i>	水翁	0.110	4.5	2.0	4.01		1			1			1			1		1			A	
T126	<i>Metasequoia glyptostroboides</i>	水杉	0.120	5.5	1.5	3.54		1			1			1			1		1			A	
T127	<i>Metasequoia glyptostroboides</i>	水杉	0.110	6.0	1.5	3.54		1			1			1			1		1			A	
T128	<i>Metasequoia glyptostroboides</i>	水杉	0.110	5.5	1.5	3.66		1			1			1			1		1			A	
T129	<i>Cleistocalyx operculata</i>	水翁	0.110	4.5	3.0	4.02		1			1			1			1		1			A	
T130	<i>Delonix regia</i>	鳳凰木	0.130	5.5	5.5	3.99		1			1			1			1		1			A	
T131	<i>Delonix regia</i>	鳳凰木	0.095	6.5	2.5	4.14		1			1			1			1		1			A	
T132	<i>Ficus altissima</i>	高山榕	0.130	5.0	4.0	4.51		1			1			1		1		1				A	
T133	<i>Ficus binnendijkii</i>	長葉榕	0.120	6.0	3.5	4.58		1			1			1		1		1				A	forked
T134	<i>Delonix regia</i>	鳳凰木	0.120	8.0	4.0	4.48		1			1			1			1		1			A	
T135	<i>Ficus altissima</i>	高山榕	0.150	4.5	4.0	4.30		1			1			1			1		1			A	
T136	<i>Ficus altissima</i>	高山榕	0.120	5.0	5.0	4.34		1			1			1			1		1			A	
T137	<i>Ficus altissima</i>	高山榕	0.140	5.0	5.0	4.44		1			1			1		1		1				A	
T140	<i>Metasequoia glyptostroboides</i>	水杉	0.120	5.5	1.5	3.68		1			1			1			1		1			A	
T177	<i>Bischofia javanica</i>	秋楓	0.115	4.5	3.5	3.65		1			1			1			1		1			A	
T178	<i>Bischofia javanica</i>	秋楓	0.115	5.0	3.5	3.73		1			1			1			1		1			A	
T179	<i>Bischofia javanica</i>	秋楓	0.110	1.5	3.0	3.68		1			1			1			1		1			A	
T180	<i>Bischofia javanica</i>	秋楓	0.160	7.0	4.5	3.67		1			1			1			1		1			A	
T181	<i>Bischofia javanica</i>	秋楓	0.140	6.0	5.0	3.58		1			1			1			1		1			A	
T182	<i>Celtis sinensis</i>	朴樹	0.095	4.0	3.5	2.83			1					1			1			1		B	leaning
T183	<i>Ficus altissima</i>	高山榕	0.160	6.0	6.0	2.86			1		1			1	1					1		B	unbalance crown
T184	<i>Syzygium cumini</i>	海南蒲桃	0.140	6.0	3.0	2.94		1			1			1			1			1		C	
T185	<i>Syzygium cumini</i>	海南蒲桃	0.120	5.5	3.0	3.03			1					1			1				1	B	leaning, unbalance crown
T186	<i>Ficus altissima</i>	高山榕	0.100	4.5	3.0	3.14		1			1			1			1			1		C	
T187	<i>Ficus altissima</i>	高山榕	0.100	6.0	3.0	3.46		1			1			1			1			1		C	
T188	<i>Ficus altissima</i>	高山榕	0.130	6.0	3.0	3.02		1			1			1			1			1		C	

Tree No.	Botanical Name	Chinese Name	Survey Size (M)			Soil Level at Base of Tree	Form			Existing Tree Condition			Amenity Value			Transplant Survival Rate			Recommendation			Justification	Remarks
			DBH	Height	Spread		Good	Fair	Poor	Good	Fair	Poor	High	Med	Low	High	Med	Low	Retain	Trans	Fell		
T189	<i>Delonix regia</i>	鳳凰木	0.150	6.0	1.5	3.17		1			1			1			1			1		C	
T190	<i>Delonix regia</i>	鳳凰木	0.095	7.0	3.0	2.95		1			1			1			1			1		C	
T191	<i>Ficus altissima</i>	高山榕	0.130	7.5	3.0	2.81		1			1			1		1			1		C		
T192	<i>Ficus altissima</i>	高山榕	0.130	8.0	2.5	2.86			1			1					1			1		B	hard pruned of branch
T193	<i>Ficus binnendijkii</i>	長葉榕	0.120	6.5	3.5	2.55		1			1			1		1			1		A	forked	
T194	<i>Ficus altissima</i>	高山榕	0.190	4.5	5.0	2.69			1		1				1					1		B	unbalance crown
T195	<i>Syzygium cumini</i>	海南蒲桃	0.120	7.0	3.5	2.33		1			1			1			1			1		C	
T196	<i>Ficus binnendijkii</i>	長葉榕	0.220	5.0	3.0	2.56		1			1			1		1			1		C		
T197	<i>Delonix regia</i>	鳳凰木	0.110	8.0	6.0	2.58			1		1				1					1		B	unbalance crown
T198	<i>Delonix regia</i>	鳳凰木	0.150	10.0	5.0	2.72		1			1			1						1		B	forked
T199	<i>Spathodea campanulata</i>	火焰木	0.095	7.0	1.5	3.12			1			1					1				1	B	leaning. Reduced crown spread due to competition of growing space.
T200	<i>Spathodea campanulata</i>	火焰木	0.120	7.5	1.5	4.97			1			1								1		B	leaning
T201	<i>Spathodea campanulata</i>	火焰木	0.120	8.5	1.5	3.52		1			1			1			1			1		C	
T202	<i>Ficus altissima</i>	高山榕	0.140	5.5	4.0	2.79		1			1			1		1			1		C		
T203	<i>Syzygium cumini</i>	海南蒲桃	0.095	5.5	2.0	2.57			1			1					1			1		B,E	decay trunk
T204	<i>Ficus altissima</i>	高山榕	0.120	6.0	3.0	2.35		1			1			1		1			1		C		
T205	<i>Ficus altissima</i>	高山榕	0.160	6.0	3.0	2.46		1			1			1		1			1		C		
T206	<i>Ficus altissima</i>	高山榕	0.150	6.0	3.0	2.30		1			1			1		1			1		C		
T207	<i>Delonix regia</i>	鳳凰木	0.130	8.0	5.0	3.60		1			1			1			1		1		C		
T208	<i>Ficus altissima</i>	高山榕	0.130	5.0	3.0	4.75		1			1			1		1			1		C		
T209	<i>Ficus binnendijkii</i>	長葉榕	0.095	6.5	2.0	4.70		1			1			1		1			1		C		
T210	<i>Ficus binnendijkii</i>	長葉榕	0.100	6.5	4.0	4.33		1			1			1		1			1		C		
T211	<i>Ficus binnendijkii</i>	長葉榕	0.150	5.5	4.0	4.80		1			1			1		1			1		C		
T212	<i>Delonix regia</i>	鳳凰木	0.120	8.5	3.0	3.66		1			1			1			1		1		C		
T213	<i>Ficus altissima</i>	高山榕	0.140	6.5	3.5	2.83		1			1			1		1			1		C		
T214	<i>Delonix regia</i>	鳳凰木	0.150	8.0	3.5	3.01		1			1			1			1		1		C		
T215	<i>Ficus altissima</i>	高山榕	0.150	5.0	5.0	2.41		1			1			1		1			1		C		
T216	<i>Syzygium cumini</i>	海南蒲桃	0.170	6.0	4.0	2.38		1			1			1			1		1		C		
T217	<i>Ficus altissima</i>	高山榕	0.130	6.5	3.5	2.65		1			1			1		1			1		C		
T218	<i>Syzygium cumini</i>	海南蒲桃	0.130	6.0	3.5	2.35		1			1			1			1		1		C		
T219	<i>Ficus altissima</i>	高山榕	0.180	7.0	5.0	2.63		1			1			1		1			1		C		
T220	<i>Khaya senegalensis</i>	非洲桃花心木	0.170	6.5	3.5	3.50		1			1			1			1		1		C		
T221	<i>Khaya senegalensis</i>	非洲桃花心木	0.160	6.5	4.0	4.36		1			1			1			1		1		C		
T222	<i>Khaya senegalensis</i>	非洲桃花心木	0.120	7.0	4.0	3.87		1			1			1			1		1		C		
T223	<i>Khaya senegalensis</i>	非洲桃花心木	0.200	6.0	4.0	4.56		1			1			1			1		1		C		
T224	<i>Khaya senegalensis</i>	非洲桃花心木	0.140	6.0	2.5	3.33		1			1			1			1		1		C		
T225	<i>Syzygium cumini</i>	海南蒲桃	0.180	6.0	3.0	2.80		1			1			1			1		1		C		
T226	<i>Syzygium cumini</i>	海南蒲桃	0.130	6.5	2.0	2.52			1			1				1				1	B	contorted trunk	
T227	<i>Syzygium cumini</i>	海南蒲桃	0.140	6.5	2.0	2.31			1			1				1				1	B,E	decay on main trunk	
T228	<i>Ficus altissima</i>	高山榕	0.140	5.5	4.0	2.41			1			1				1				1	B	unbalance crown	
T229	<i>Ficus altissima</i>	高山榕	0.220	6.5	5.5	2.68		1			1			1			1		1		C		
T230	<i>Ficus altissima</i>	高山榕	0.110	6.0	5.5	2.32		1			1			1			1		1		C		
T231	<i>Spathodea campanulata</i>	火焰木	0.140	7.0	3.5	3.63		1			1			1			1		1		C		
T232	<i>Spathodea campanulata</i>	火焰木	0.160	8.0	2.5	4.02			1			1				1				1	B	hard pruned of branch	
T233	<i>Ficus altissima</i>	高山榕	0.120	7.0	3.0	2.95		1			1			1			1		1		C		
T234	<i>Spathodea campanulata</i>	火焰木	0.150	7.0	1.0	4.20		1			1			1			1		1		C		
T235	<i>Spathodea campanulata</i>	火焰木	0.120	5.0	1.5	3.43		1			1			1			1		1		C		
T236	<i>Syzygium cumini</i>	海南蒲桃	0.180	6.5	3.0	2.59		1			1			1			1		1		C		
T237	<i>Syzygium cumini</i>	海南蒲桃	0.160	6.5	3.0	2.84		1			1			1			1		1		C		
T238	<i>Syzygium cumini</i>	海南蒲桃	0.110	6.0	2.0	3.45		1			1			1			1		1		C		
T239	<i>Syzygium cumini</i>	海南蒲桃	0.160	5.5	3.5	3.24		1			1			1			1		1		C		
T240	<i>Cleistocalyx operculata</i>	水翁	0.140	6.0	4.0	2.56		1			1			1			1		1		C		
T241	<i>Ficus binnendijkii</i>	長葉榕	0.100	5.0	2.0	2.76		1			1			1			1		1		C		

Tree No.	Botanical Name	Chinese Name	Survey Size (M)			Soil Level at Base of Tree	Form			Existing Tree Condition			Amenity Value			Transplant Survival Rate			Recommendation			Justification	Remarks	
			DBH	Height	Spread		Good	Fair	Poor	Good	Fair	Poor	High	Med	Low	High	Med	Low	Retain	Trans	Fell			
T242	<i>Cleistocalyx operculata</i>	水翁	0.100	5.5	3.0	2.69		1			1			1			1			1			C	
T243	<i>Delonix regia</i>	鳳凰木	0.110	5.0	3.5	3.41		1			1			1			1			1			C	
T244	<i>Delonix regia</i>	鳳凰木	0.130	6.0	4.0	3.36		1			1			1			1			1			C	
T245	<i>Delonix regia</i>	鳳凰木	0.130	6.0	4.0	3.00		1			1			1			1			1			C	
T246	<i>Delonix regia</i>	鳳凰木	0.130	6.0	3.0	2.99		1			1			1			1			1			C	
T247	<i>Khaya senegalensis</i>	非洲桃花心木	0.110	5.0	3.0	2.82		1			1			1			1			1			C	
T248	<i>Ficus altissima</i>	高山榕	0.140	5.0	4.0	2.62		1			1			1		1			1				C	
T249	<i>Cleistocalyx operculata</i>	水翁	0.110	5.5	3.5	2.25		1			1			1			1			1			C	
T250	<i>Ficus altissima</i>	高山榕	0.130	4.5	2.0	2.39		1			1			1		1			1				C	
T251	<i>Ficus altissima</i>	高山榕	0.100	6.0	3.0	2.64		1			1			1		1			1				C	
T252	<i>Khaya senegalensis</i>	非洲桃花心木	0.170	8.0	4.0	2.84		1			1			1			1			1			C	
T253	<i>Ficus altissima</i>	高山榕	0.120	8.0	4.0	2.98		1			1			1		1			1				C	
T254	<i>Ficus altissima</i>	高山榕	0.120	6.0	2.0	3.12		1			1			1		1			1				C	
T255	<i>Ficus altissima</i>	高山榕	0.120	6.0	2.0	2.97		1			1			1		1			1				C	
T256	<i>Ficus altissima</i>	高山榕	0.100	6.0	3.0	2.77		1			1			1		1			1				C	
T257	<i>Ficus altissima</i>	高山榕	0.150	6.0	5.0	2.83		1			1			1		1			1				C	
T258	<i>Cleistocalyx operculata</i>	水翁	0.100	6.0	4.0	2.70		1			1			1		1			1				C	
T259	<i>Ficus binnendijkii</i>	長葉榕	0.130	5.0	3.0	2.59		1			1			1		1			1				C	
T260	<i>Delonix regia</i>	鳳凰木	0.140	6.0	5.0	2.71		1			1			1		1			1				C	
T261	<i>Ficus binnendijkii</i>	長葉榕	0.140	7.0	4.0	2.37		1			1			1		1			1				C	
T262	<i>Delonix regia</i>	鳳凰木	0.140	6.0	4.0	2.58		1			1			1		1			1				C	
T263	<i>Delonix regia</i>	鳳凰木	0.180	5.0	6.0	3.44		1			1			1		1			1				C	
T264	<i>Cleistocalyx operculata</i>	水翁	0.120	4.0	2.0	2.37		1			1			1		1			1				C	
T265	<i>Cleistocalyx operculata</i>	水翁	0.120	6.5	3.0	2.27		1			1			1		1			1				C	
T266	<i>Spathodea campanulata</i>	火焰木	0.140	5.0	5.0	3.67		1			1			1		1			1				C	
T267	<i>Spathodea campanulata</i>	火焰木	0.130	5.5	3.5	3.41			1				1		1		1				1		B	contorted trunk
T268	<i>Ficus binnendijkii</i>	長葉榕	0.140	4.5	2.5	4.31					1			1		1			1				C	
T269	<i>Delonix regia</i>	鳳凰木	0.120	6.5	4.5	3.52		1			1			1		1			1				C	
T270	<i>Delonix regia</i>	鳳凰木	0.150	5.0	4.5	4.88		1			1			1		1			1				A	
T271	<i>Ficus benjamina</i>	垂葉榕	0.200	4.0	4.0	5.80		1			1			1		1			1				A	
T272	<i>Ficus benjamina</i>	垂葉榕	0.200	4.0	5.0	5.75		1			1			1		1			1				A	
T273	<i>Ficus benjamina</i>	垂葉榕	0.120	3.5	2.5	5.55		1			1			1		1			1				A	
T274	<i>Delonix regia</i>	鳳凰木	0.110	5.5	2.5	4.82		1			1			1		1			1				A	
T275	<i>Ficus altissima</i>	高山榕	0.095	4.0	2.0	4.10		1			1			1		1			1				A	
T276	<i>Ficus altissima</i>	高山榕	0.110	4.0	2.0	3.90		1			1			1		1			1				A	
T277	<i>Ficus altissima</i>	高山榕	0.120	4.5	4.0	2.78		1			1			1		1			1				C	
T278	<i>Ficus microcarpa</i>	細葉榕	0.140	3.0	2.5	5.58		1			1			1		1			1				A	forked
T279	<i>Delonix regia</i>	鳳凰木	0.130	4.5	3.5	4.66		1			1			1		1			1				A	
T280	<i>Delonix regia</i>	鳳凰木	0.120	5.0	4.0	3.86		1			1			1		1			1				A	
T281	<i>Delonix regia</i>	鳳凰木	0.100	4.5	1.5	3.85		1			1			1		1			1				A	
T282	<i>Delonix regia</i>	鳳凰木	0.120	4.5	4.5	4.73		1			1			1		1			1				A	
T283	<i>Ficus microcarpa</i>	細葉榕	0.150	4.0	3.5	5.50		1			1			1		1			1				A	
T284	<i>Ficus microcarpa</i>	細葉榕	0.160	3.0	4.0	5.48		1			1			1		1			1				A	
T285	<i>Khaya senegalensis</i>	非洲桃花心木	0.130	6.0	3.5	5.01		1			1			1		1			1				A	
T286	<i>Khaya senegalensis</i>	非洲桃花心木	0.120	4.5	4.5	3.75		1			1			1		1			1				A	
T287	<i>Khaya senegalensis</i>	非洲桃花心木	0.130	6.0	3.0	2.89		1			1			1		1			1				C	
T288	<i>Spathodea campanulata</i>	火焰木	0.120	5.0	5.0	2.90			1		1			1		1			1			1	B	contorted trunk
T289	<i>Spathodea campanulata</i>	火焰木	0.110	5.5	1.0	2.59			1		1			1		1			1			1	B	contorted trunk
T290	<i>Syzygium cumini</i>	海南蒲桃	0.140	6.5	2.0	2.46		1			1			1		1			1				C	
T291	<i>Syzygium cumini</i>	海南蒲桃	0.100	6.0	2.0	3.60		1			1			1		1			1				A	
T292	<i>Ficus microcarpa</i>	細葉榕	0.140	3.5	3.0	5.30		1			1			1		1			1				A	
T293	<i>Ficus microcarpa</i>	細葉榕	0.140	3.5	1.5	5.02		1			1			1		1			1				A	
T294	<i>Syzygium cumini</i>	海南蒲桃	0.130	5.5	2.5	4.02		1			1			1		1			1				A	
T295	<i>Delonix regia</i>	鳳凰木	0.110	4.0	1.5	3.93		1			1			1		1			1				A	
T296	<i>Syzygium cumini</i>	海南蒲桃	0.120	5.0	2.5	3.12		1			1			1		1			1				A	

Tree No.	Botanical Name	Chinese Name	Survey Size (M)			Soil Level at Base of Tree	Form			Existing Tree Condition			Amenity Value			Transplant Survival Rate			Recommendation			Justification	Remarks	
			DBH	Height	Spread		Good	Fair	Poor	Good	Fair	Poor	High	Med	Low	High	Med	Low	Retain	Trans	Fell			
T297	<i>Syzygium cumini</i>	海南蒲桃	0.130	5.5	3.0	2.38		1			1			1			1			1			C	
T298	<i>Delonix regia</i>	鳳凰木	0.095	3.5	2.5	3.75		1			1			1				1		1			A	
T299	<i>Ficus microcarpa</i>	細葉榕	0.140	3.5	3.0	4.69		1			1			1			1		1				A	
T300	<i>Delonix regia</i>	鳳凰木	0.100	4.0	2.5	3.51		1			1			1				1		1			A	
T301	<i>Delonix regia</i>	鳳凰木	0.120	4.0	3.0	2.95		1			1			1				1		1			A	
T302	<i>Ficus microcarpa</i>	細葉榕	0.110	3.5	2.5	4.36		1			1			1			1		1				A	
T303	<i>Ficus binnendijkii</i>	長葉榕	0.110	3.5	2.5	3.41		1			1			1			1		1				A	
T304	<i>Ficus microcarpa</i>	細葉榕	0.130	3.0	2.0	4.01		1			1			1			1		1				A	
T305	<i>Delonix regia</i>	鳳凰木	0.100	3.5	1.0	3.05			1		1					1		1		1			A	
T306	<i>Ficus microcarpa</i>	細葉榕	0.140	4.0	2.0	3.65		1			1			1			1		1				A	
T307	<i>Ficus microcarpa</i>	細葉榕	0.140	3.5	3.5	3.29		1			1			1			1		1				A	
T308	<i>Ficus microcarpa</i>	細葉榕	0.140	3.5	3.5	3.09		1			1			1			1		1				A	
T309	<i>Celtis sinensis</i>	朴樹	0.130	4.5	4.0	2.86			1		1				1		1		1				A	contorted trunk
T310	<i>Celtis sinensis</i>	朴樹	0.110	5.0	2.0	2.64			1		1				1		1		1				A	contorted trunk
T311	<i>Leucaena leucocephala</i>	銀合歡	0.125	6.5	5.0	3.21			1		1				1			1			1		B,E	leaning
T312	<i>Leucaena leucocephala</i>	銀合歡	0.120	6.5	6.0	4.29			1		1				1			1			1		B,E	
T313	<i>Cinnamomum camphora</i>	樟樹	0.180	8.0	4.0	4.89		1			1			1			1				1		B	Codominant stem, unbalance crown
T314	<i>Leucaena leucocephala</i>	銀合歡	0.130	6.5	3.0	4.82			1		1				1					1			B,E	
T316	<i>Melaleuca cajuputi</i>	白千層	0.140	4.5	2.5	4.37		1			1			1			1		1				A	
T317	<i>Melaleuca cajuputi</i>	白千層	0.160	6.0	2.0	4.39		1			1			1			1		1				A	
T318	<i>Albizia lebbek</i>	大葉合歡	0.130	4.5	3.5	4.42		1			1			1			1				1		B	
T319	<i>Ficus microcarpa</i>	細葉榕	0.120	5.0	3.5	4.49		1			1			1					1				C	
T320	<i>Ficus microcarpa</i>	細葉榕	0.240	6.0	6.0	4.57		1			1			1					1				C	
T321	<i>Ficus microcarpa</i>	細葉榕	0.170	4.0	4.0	4.40		1			1			1					1				C	
T322	<i>Bischofia javanica</i>	秋楓	0.150	3.5	3.0	4.40		1			1			1					1				C	multi-trunk, covered by creeper
T323	<i>Bischofia javanica</i>	秋楓	0.216	6.0	5.0	4.30		1			1			1					1				C	
T324	<i>Bischofia javanica</i>	秋楓	0.156	4.5	4.0	4.16		1			1			1							1		B	twisted trunk
T325	<i>Albizia lebbek</i>	大葉合歡	0.150	5.5	5.0	4.15		1			1			1						1			B	leaning
T326	<i>Albizia lebbek</i>	大葉合歡	0.180	7.0	6.5	4.22		1			1			1						1			B	
T327	<i>Albizia lebbek</i>	大葉合歡	0.170	7.0	7.0	4.17		1			1			1						1			B	leaning
T328	<i>Albizia lebbek</i>	大葉合歡	0.150	7.0	6.0	4.17		1			1			1						1			B	
T329	<i>Albizia lebbek</i>	大葉合歡	0.190	7.0	6.0	4.20		1			1				1						1		B	with creeper, dieback branches
T330	<i>Bauhinia blakeana</i>	洋紫荊	0.100	4.0	4.0	4.89		1			1			1					1				A	
T333	<i>Bauhinia blakeana</i>	洋紫荊	0.130	5.0	5.0	4.95		1			1			1					1				A	
T334	<i>Bauhinia blakeana</i>	洋紫荊	0.140	5.5	5.5	4.62		1			1			1					1				A	Decay on trunk
T335	<i>Bauhinia blakeana</i>	洋紫荊	0.140	4.5	3.5	4.70		1			1			1					1				A	
T336	<i>Leucaena leucocephala</i>	銀合歡	0.120	8.0	6.0	4.88			1		1				1					1			B,E	twisted trunk, leaning
T337	<i>Leucaena leucocephala</i>	銀合歡	0.148	7.0	5.0	4.67			1		1				1					1			B,E	main trunk broken
T338	<i>Leucaena leucocephala</i>	銀合歡	0.120	7.5	5.0	4.70			1		1				1					1			B,E	
T339	<i>Leucaena leucocephala</i>	銀合歡	0.130	7.5	5.0	4.71			1		1				1					1			B,E	forked, leaning
T340	<i>Leucaena leucocephala</i>	銀合歡	0.130	7.5	4.5	4.81			1		1				1					1			B,E	
T341	<i>Leucaena leucocephala</i>	銀合歡	0.130	7.5	4.5	4.78			1		1				1					1			B,E	
T342	<i>Lagerstroemia speciosa</i>	大花紫薇	0.110	5.0	4.0	5.25			1		1				1				1				A	
T343	<i>Lagerstroemia speciosa</i>	大花紫薇	0.100	5.0	3.0	5.35			1		1				1				1				A	
T344	<i>Leucaena leucocephala</i>	銀合歡	0.150	8.0	8.0	4.92			1		1				1					1			B,E	with climber
T345	<i>Leucaena leucocephala</i>	銀合歡	0.100	4.0	3.0	4.63			1		1				1					1			B,E	with climber
TX1	<i>Lagerstroemia speciosa</i>	大花紫薇	0.100	2.0	2.0	5.17		1			1			1					1				A	
TX2	<i>Lagerstroemia speciosa</i>	大花紫薇	0.120	5.0	4.0	5.17		1			1			1					1				A	
TX3	<i>Lagerstroemia speciosa</i>	大花紫薇	0.100	3.0	3.0	5.17		1			1			1					1				A	
TX4	<i>Lagerstroemia speciosa</i>	大花紫薇	0.110	3.5	2.5	5.17		1			1			1					1				A	Contorted trunk
TX5	<i>Lagerstroemia speciosa</i>	大花紫薇	0.100	4.0	3.5	4.61		1			1			1					1				A	
TX6	<i>Lagerstroemia speciosa</i>	大花紫薇	0.110	3.5	2.5	3.91		1			1			1					1				A	
TX7	<i>Lagerstroemia speciosa</i>	大花紫薇	0.100	4.0	3.0	4.58				1					1					1			A	Sparse leaves, dieback branches
TX8	<i>Lagerstroemia speciosa</i>	大花紫薇	0.100	3.0	3.0	4.38		1			1			1					1				A	Broken branches

Tree No.	Botanical Name	Chinese Name	Survey Size (M)			Soil Level at Base of Tree	Form			Existing Tree Condition			Amenity Value			Transplant Survival Rate			Recommendation			Justification	Remarks
			DBH	Height	Spread		Good	Fair	Poor	Good	Fair	Poor	High	Med	Low	High	Med	Low	Retain	Trans	Fell		
TX9	<i>Lagerstroemia speciosa</i>	大花紫薇	0.095	2.5	3.0	4.62		1				1			1			1	1		A	Broken branches, leaning	
TX10	<i>Liquidambar formosana</i>	楓香	0.100	3.5	3.0	4.38		1			1			1			1		1		C		
TX11	<i>Liquidambar formosana</i>	楓香	0.095	3.5	3.0	4.38		1			1			1			1		1		A		
TX12	<i>Ficus binnendijkii</i>	長葉榕	0.100	2.5	1.5	5.17		1			1			1			1		1		A	Contorted trunk	
TX12A	<i>Ficus binnendijkii</i>	長葉榕	0.110	2.5	2.0	5.17		1			1			1			1		1		A	Contorted trunk	
TX12B	<i>Spathodea campanulata</i>	火焰木	0.110	4.0	3.0	5.17		1			1			1			1		1		A	Contorted trunk	
TX13	<i>Liquidambar formosana</i>	楓香	0.100	4.0	3.5	2.10		1			1			1			1			1	B		
TX14	<i>Liquidambar formosana</i>	楓香	0.095	3.0	2.5	2.10		1			1			1			1			1	B	Co-dominant stem	
TX15	<i>Syzygium jambos</i>	蒲桃	0.095	3.0	2.5	4.58		1			1			1			1		1		A	Co-dominant stem, wound on trunk	
TX16	<i>Syzygium jambos</i>	蒲桃	0.095	2.5	2.5	4.58		1			1			1			1		1		A		
TX17	<i>Syzygium jambos</i>	蒲桃	0.095	2.0	2.0	2.08		1			1			1			1			1	B	Broken branches	
TX18	<i>Celtis sinensis</i>	朴樹	0.120	3.0	2.5	4.61		1			1			1			1		1		A	Broken branches	
TX19	<i>Celtis sinensis</i>	朴樹	0.100	2.5	2.5	2.11		1			1			1			1		1		C	Climber, broken branches	
TX20	<i>Ficus altissima</i>	高山榕	0.095	2.5	1.5	3.85		1			1			1			1		1		A		
TX21	<i>Celtis sinensis</i>	朴樹	0.100	3.5	2.5	3.85		1			1			1			1		1		A		
TX22	<i>Celtis sinensis</i>	朴樹	0.110	1.5	3.0	3.73		1			1			1			1		1		A	Tree Crown deformed	
TX23	<i>Lagerstroemia speciosa</i>	大花紫薇	0.100	4.5	2.5	4.80		1			1			1			1		1		A	Broken branches	
TX24	<i>Lagerstroemia speciosa</i>	大花紫薇	0.110	4.0	3.0	6.02		1			1			1			1		1		A	Leaning	
TX25	<i>Lagerstroemia speciosa</i>	大花紫薇	0.110	2.0	3.0	4.37		1			1			1			1		1		A	Slight leaning	
TX26	<i>Lagerstroemia speciosa</i>	大花紫薇	0.110	2.0	3.0	4.70		1			1			1			1			1	B	Main trunk broken, climber	
TX27	<i>Lagerstroemia speciosa</i>	大花紫薇	0.100	4.0	3.0	4.68		1			1			1			1			1	B	Climber, broken branches	
TX28	<i>Bauhinia blakeana</i>	洋紫荊	0.140	4.0	4.0	4.65		1			1			1			1		1		A	Broken branches, co-dominant stem	
TX29	<i>Bauhinia blakeana</i>	洋紫荊	0.110	4.0	3.0	4.94		1			1			1			1		1		A		
TX30	<i>Bauhinia blakeana</i>	洋紫荊	0.120	4.0	6.0	4.07		1			1			1			1		1		A	Broken branches, trunk decay	
TX31	<i>Bauhinia blakeana</i>	洋紫荊	0.120	4.0	5.0	4.89		1			1			1			1		1		A	Broken branches	
TX32	<i>Bauhinia blakeana</i>	洋紫荊	0.120	4.5	3.5	4.12		1			1			1			1		1		A		
TX33	<i>Bauhinia blakeana</i>	洋紫荊	0.120	5.0	3.5	4.86		1			1			1			1		1		A		
TX34	<i>Bauhinia blakeana</i>	洋紫荊	0.120	5.0	3.5	4.47		1			1			1			1		1		A	Cravity on trunk, broken branches	
TX35	<i>Bauhinia blakeana</i>	洋紫荊	0.110	5.0	3.0	4.44		1			1			1			1		1		A	Co-dominant stem	
TX36	<i>Bauhinia blakeana</i>	洋紫荊	0.120	5.0	3.5	4.05		1			1			1			1		1		A	Trunk decay, leaning	
TX37	<i>Bauhinia blakeana</i>	洋紫荊	0.110	5.0	3.5	4.54		1			1			1			1		1		A	Pest infected, leaning, broken branches	
TX38	<i>Ficus benjamina</i>	垂葉榕	0.150	4.5	4.0	4.40		1			1			1			1		1		C		
TX39	<i>Bauhinia blakeana</i>	洋紫荊	0.110	4.5	4.0	4.42		1			1			1			1		1		A	Leaning	
TX40	<i>Bauhinia blakeana</i>	洋紫荊	0.120	5.0	5.0	5.19		1			1			1			1		1		A	Wounds on base, broken branches	
TX41	<i>Melaleuca cajuputi</i>	白千層	0.120	5.0	2.5	4.41		1			1			1			1		1		A	Wound on trunk	
TX42	<i>Bauhinia blakeana</i>	洋紫荊	0.120	5.0	4.5	5.22		1			1			1			1		1		A	Unbalance crown	
TX43	<i>Aleurites moluccana</i>	石栗	0.095	5.0	2.5	3.14		1			1			1			1		1		A	Wound on trunk	
TX44	<i>Aleurites moluccana</i>	石栗	0.095	4.5	2.5	4.39		1			1			1			1		1		A		
TX45	<i>Aleurites moluccana</i>	石栗	0.095	5.5	2.0	4.37		1			1			1			1		1		A	Wounds on trunk	
TX46	<i>Aleurites moluccana</i>	石栗	0.095	4.0	2.5	3.19		1			1			1			1		1		A	Co-dominant stem	
TX47	<i>Aleurites moluccana</i>	石栗	0.110	4.0	3.0	4.27		1			1			1			1		1		A	Broken branches, wounds on trunk	
TX48	<i>Aleurites moluccana</i>	石栗	0.095	4.0	1.5	3.26		1			1			1			1		1		A	Wounds on trunk	
TX49	<i>Aleurites moluccana</i>	石栗	0.095	3.5	1.5	5.76		1			1			1			1		1		A	Wounds on trunk	
TX50	<i>Aleurites moluccana</i>	石栗	0.095	3.5	1.5	3.03		1			1			1			1		1		A	Wounds on trunk	
TX51	<i>Ficus altissima</i>	高山榕	0.100	4.0	3.0	3.58		1			1			1			1		1		A	Wounds on trunk	
TX52	<i>Syzygium jambos</i>	蒲桃	0.120	5.0	3.0	4.79		1			1			1			1		1		A		
TX53	<i>Elaeocarpus decipiens</i>	杜英	0.120	5.0	4.0	4.75		1			1			1			1		1		A	Wounds on trunk, broken stem	
TX54	<i>Ficus binnendijkii</i>	長葉榕	0.140	5.0	4.0	4.32		1			1			1			1		1		A	Leaning	
TX55	<i>Elaeocarpus decipiens</i>	杜英	0.110	5.0	4.0	4.83		1			1			1			1		1		A	Wounds on trunk, contorted trunk	
TX56	<i>Delonix regia</i>	鳳凰木	0.130	6.5	5.5	4.50		1			1			1			1		1		A	Heavy leaning, broken branches	

Tree No.	Botanical Name	Chinese Name	Survey Size (M)			Soil Level at Base of Tree	Form			Existing Tree Condition			Amenity Value			Transplant Survival Rate			Recommendation			Justification	Remarks
			DBH	Height	Spread		Good	Fair	Poor	Good	Fair	Poor	High	Med	Low	High	Med	Low	Retain	Trans	Fell		
TX57	<i>Delonix regia</i>	鳳凰木	0.130	5.0	4.5	3.30		1				1			1			1	1			A	Cravity on trunk, broken branches
TX58	<i>Delonix regia</i>	鳳凰木	0.140	7.0	6.5	4.39		1			1			1			1		1			A	Broken branches, co-dominant stem
TX59	<i>Delonix regia</i>	鳳凰木	0.140	7.0	5.0	4.32		1			1			1			1		1			A	
							0	273	90	2	285	77	0	265	99	65	221	78	190	84	90		364
							0%	75%	25%	1%	78%	21%	0%	73%	27%	18%	61%	21%	52%	23%	25%		
							Good	Fair	Poor	Good	Fair	Poor	High	Med	Low	High	Med	Low	Retain	Trans	Fell		

Legend

DBH The diameter of the trunk of the plant measured at a height of 1300mm above ground level.

Soil Level at the base of the Tree It should be noted that this figure provides the existing soil level and that where these trees are to be retained in-situ the soil level will be maintained at the base of the tree and not cover the root collar.

Tree Form

G Good
F Fair
P Poor

Tree Condition / Health

G Good
F Fair
P Poor

Amenity Value

High With cultural significance or high functional and visual significance, or mature and good to medium form and health condition.
 Medium With cultural significance but poor form and health condition or Common species and good to medium form and health condition
 Low Common species and poor form and health condition

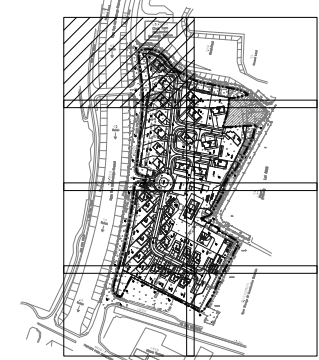
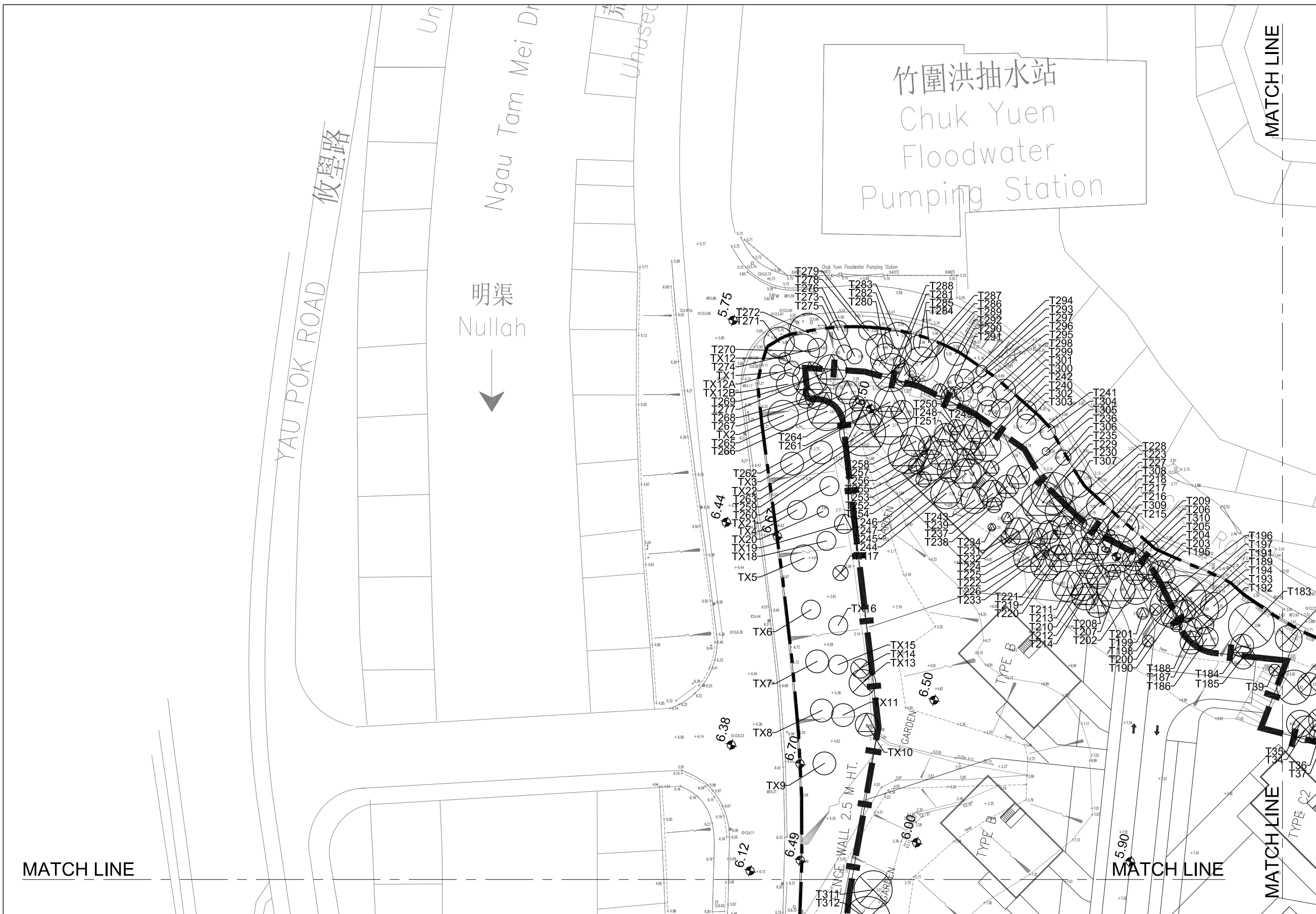
Transplant Survival Rate

High Very likely to survive after transplantation.
 Medium >50% possibility of survival after transplantation.
 Low Unlikely to survive due to poor health/form; or tree species has very little tolerance to the effects of transplanting; or difficult to transplant.

Remarks Special characteristics of tree form and health condition, any evidence of broken trunk/leaning trunk/ trunk decay or water sprouts will be recorded in the remarks of the Tree Survey Schedule.
 Trees with high conservation values such as rare or protected species or of Old and Valuable tree values or will be recorded in the remarks of the Tree Survey Schedule.

Justification

A Tree retention recommended
B Felling recommended as tree is directly in conflict with the building and/or site formation works.
C Tree transplanting recommended
D Dead tree to be removed
E Weedy species or tree has unrecoverable defect



KEY PLAN SCALE 1:10000

- LEGEND:**
- SITE BOUNDARY
 - T100 TREES TO BE RETAINED
 - T100 TREES TO BE FELLED
 - T100 TREES TO BE TRANSPLANTED
 - PROPOSED ARCHITECTURAL SCHEME
 - + 117.50 EXISTING LEVEL
 - 117.50 PROPOSED FORMATION LEVEL

REVISION 校訂	DESCRIPTION 內容摘要	DRAWN 繪圖	DATE 日期	CHECKED 審核	APPROVED 審批
A	GENERAL REVISION	CAD	20 JAN 14	KAL	ELK

DO NOT SCALE FROM THIS DRAWING 勿按圖量比例

PROJECT 工程項目 PROPOSED LOW-RISE, LOW-DENSITY RESIDENTIAL DEVELOPMENT AT VARIOUS LOTS AND THEIR ADJOINING GOVERNMENT LAND IN D.D104, EAST OF KAM POK ROAD, MAI PO, YUEN LONG, N.T.	SCALE 比例 1:500 @ A3	DESIGNED 設計 TEAM
DRAWING TITLE 圖紙名稱 TREE RECOMMENDATION PLAN	DATE 日期 21 SEP 2011	DRAWN 繪圖 KEK
	REVISION 校訂 A	CHECKED 審核 KAL
	DRAWING NUMBER 圖號 HLDC14A-TR01	APPROVED 審批 ELK

ADI LIMITED 雅博奧頓國際設計有限公司
 INTERNATIONAL SERVICES IN ENVIRONMENTAL MANAGEMENT, PLANNING, URBAN DESIGN AND LANDSCAPE ARCHITECTURE 國際環境管理、城市規劃及設計、園地建築顧問服務
 10/F BANGKOK BANK BUILDING, 18 BONHOM STRAND WEST, HONG KONG 香港上環文咸西街十八號匯豐銀行大廈十樓
 TELEPHONE 2131 8630 FACSIMILE 2131 8609 電話: (八五二) 二一三一 八六三零 傳真: (八五二) 二一三一 八六零九

CAD FILENAME: HLDC14A-TR01

ADI



KEY PLAN SCALE 1:10000

LEGEND:

- SITE BOUNDARY
- T100 TREES TO BE RETAINED
- T100 TREES TO BE FELLED
- T100 TREES TO BE TRANSPLANTED
- PROPOSED ARCHITECTURAL SCHEME
- + 117.50 EXISTING LEVEL
- 117.50 PROPOSED FORMATION LEVEL

REVISION 校訂	DESCRIPTION 內容摘要	DRAWN 繪圖	DATE 日期	CHECKED 審核	APPROVED 審批
A	GENERAL REVISION	CAD	20 JAN 14	KAL	ELK

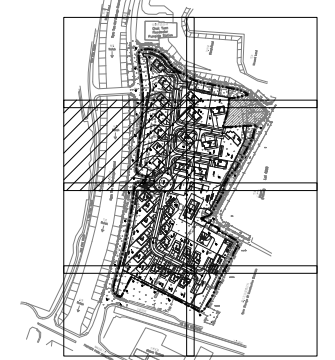
DO NOT SCALE FROM THIS DRAWING 勿按圖量比例		DESIGNED 設計	
PROJECT 工程項目	SCALE 比例	TEAM	
PROPOSED LOW-RISE, LOW-DENSITY RESIDENTIAL DEVELOPMENT AT VARIOUS LOTS AND THEIR ADJOINING GOVERNMENT LAND IN D.D104, EAST OF KAM POK ROAD, MAI PO, YUEN LONG, N.T.	1:500 @ A3	KEK	
DRAWING TITLE 圖紙名稱	DATE 日期	DRAWN 繪圖	ADI
TREE RECOMMANDATION PLAN	21 SEP 2011	KEK	
	REVISION 校訂	CHECKED 審核	
	A	KAL	
	DRAWING NUMBER 圖號	APPROVED 審批	
	HLDC14A-TR02	ELK	
ADI LIMITED 雅博奧頓國際設計有限公司 INTERNATIONAL SERVICES IN ENVIRONMENTAL MANAGEMENT, PLANNING, URBAN DESIGN AND LANDSCAPE ARCHITECTURE 國際環境管理、城市規劃及設計、園地建築顧問服務 10/F BANGKOK BANK BUILDING, 18 BONHOM STRAND WEST, HONG KONG 香港上環文咸西街十八號匯豐銀行大廈十樓 TELEPHONE 2131 8630 FACSIMILE 2131 8609 電話: (八五二) 二一三一 八六三零 傳真: (八五二) 二一三一 八六零九			
		CAD FILENAME: HLDC14A-TR01	

MATCH LINE

MATCH LINE

MATCH LINE

MATCH LINE



KEY PLAN SCALE 1:10000

- LEGEND:**
- SITE BOUNDARY
 - T100 TREES TO BE RETAINED
 - T100 TREES TO BE FELLED
 - T100 TREES TO BE TRANSPLANTED
 - PROPOSED ARCHITECTURAL SCHEME
 - + 117.50 EXISTING LEVEL
 - 117.50 PROPOSED FORMATION LEVEL

REVISION 校訂	DESCRIPTION 內容摘要	DRAWN 繪圖	DATE 日期	CHECKED 審核	APPROVED 審批
A	GENERAL REVISION	CAD	20 JAN 14	KAL	ELK

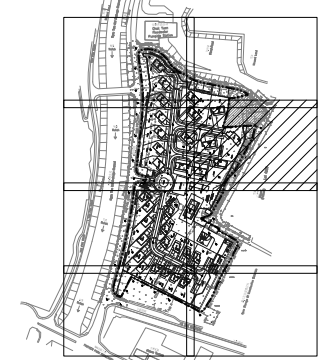
DO NOT SCALE FROM THIS DRAWING 勿按圖量比例

PROJECT 工程項目 PROPOSED LOW-RISE, LOW-DENSITY RESIDENTIAL DEVELOPMENT AT VARIOUS LOTS AND THEIR ADJOINING GOVERNMENT LAND IN D.D104, EAST OF KAM POK ROAD, MAI PO, YUEN LONG, N.T.	SCALE 比例 1:500 @ A3	DESIGNED 設計 TEAM
DRAWING TITLE 圖紙名稱 TREE RECOMMENDATION PLAN	DATE 日期 21 SEP 2011	DRAWN 繪圖 KEK
	REVISION 校訂 A	CHECKED 審核 KAL
	DRAWING NUMBER 圖號 HLDC14A-TRO3	APPROVED 審批 ELK

ADI LIMITED 雅博奧頓國際設計有限公司
INTERNATIONAL SERVICES IN ENVIRONMENTAL MANAGEMENT, PLANNING, URBAN DESIGN AND LANDSCAPE ARCHITECTURE 國際環境管理、城市規劃及設計、園地建築顧問服務
10/F BANGKOK BANK BUILDING, 18 BONHOM STRAND WEST, HONG KONG 香港上環文咸西街十八號匯豐銀行大廈十樓
TELEPHONE 2131 8630 FACSIMILE 2131 8609 電話: (八五二) 二一三一 八六三零 傳真: (八五二) 二一三一 八六零九

CAD FILENAME: HLDC14A-TRO1

ADI



KEY PLAN SCALE 1:10000

- LEGEND:**
- SITE BOUNDARY
 - T100 TREES TO BE RETAINED
 - T100 TREES TO BE FELLED
 - T100 TREES TO BE TRANSPLANTED
 - PROPOSED ARCHITECTURAL SCHEME
 - + 117.50 EXISTING LEVEL
 - 117.50 PROPOSED FORMATION LEVEL

REVISION 校訂	DESCRIPTION 內容摘要	DRAWN 繪圖	DATE 日期	CHECKED 審核	APPROVED 審批
A	GENERAL REVISION	CAD	20 JAN 14	KAL	ELK

DO NOT SCALE FROM THIS DRAWING 勿按圖量比例	
PROJECT 工程項目 PROPOSED LOW-RISE, LOW-DENSITY RESIDENTIAL DEVELOPMENT AT VARIOUS LOTS AND THEIR ADJOINING GOVERNMENT LAND IN D.D104, EAST OF KAM POK ROAD, MAI PO, YUEN LONG, N.T.	SCALE 比例 1:500 @ A3
DRAWING TITLE 圖紙名稱 TREE RECOMMANDATION PLAN	DESIGNED 設計 TEAM
	DATE 日期 21 SEP 2011
	DRAWN 繪圖 KEK
	REVISION 校訂 A
	CHECKED 審核 KAL
	APPROVED 審批 ELK
	DRAWING NUMBER 圖號 HLDC14A-TRO4
ADI LIMITED 雅博奧頓國際設計有限公司 INTERNATIONAL SERVICES IN ENVIRONMENTAL MANAGEMENT, PLANNING, URBAN DESIGN AND LANDSCAPE ARCHITECTURE 國際環境管理、城市規劃及設計、園地建築顧問服務 10/F BANGKOK BANK BUILDING, 18 BONHAM STRAND WEST, HONG KONG 香港上環文咸西街十八號匯豐銀行大廈十樓 TELEPHONE 2131 8630 FACSIMILE 2131 8609 電話: (八五二) 二一三一 八六三零 傳真: (八五二) 二一三一 八六零九	
CAD FILENAME : HLDC14A-TRO1	

ADI

MATCH LINE

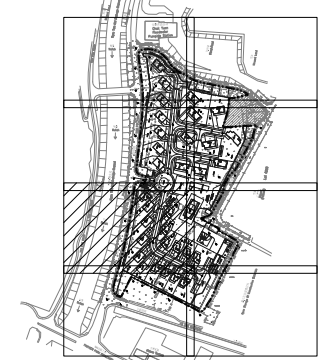
MATCH LINE

MATCH LINE

MATCH LINE

MATCH LINE

MATCH LINE



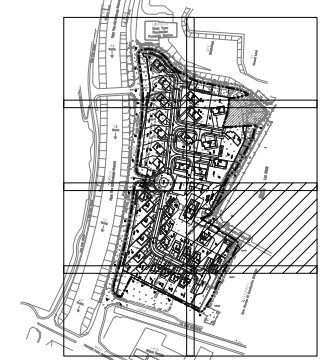
KEY PLAN SCALE 1:10000

- LEGEND:**
- SITE BOUNDARY
 - T100 TREES TO BE RETAINED
 - T100 TREES TO BE FELLED
 - T100 TREES TO BE TRANSPLANTED
 - PROPOSED ARCHITECTURAL SCHEME
 - + 117.50 EXISTING LEVEL
 - 117.50 PROPOSED FORMATION LEVEL



REVISION 校訂	DESCRIPTION 內容摘要	DRAWN 繪圖	DATE 日期	CHECKED 審核	APPROVED 審批	DO NOT SCALE FROM THIS DRAWING 勿按圖量比例		
A	GENERAL REVISION	CAD	20 JAN 14	KAL	ELK	PROJECT 工程項目	SCALE 比例	DESIGNED 設計
						PROPOSED LOW-RISE, LOW-DENSITY RESIDENTIAL DEVELOPMENT AT VARIOUS LOTS AND THEIR ADJOINING GOVERNMENT LAND IN D.D104, EAST OF KAM POK ROAD, MAI PO, YUEN LONG, N.T.	1:500 @ A3	TEAM
						DRAWING TITLE 圖紙名稱	DATE 日期	DRAWN 繪圖
						TREE RECOMMENDATION PLAN	21 SEP 2011	KEK
							REVISION 校訂	CHECKED 審核
							A	KAL
							DRAWING NUMBER 圖號	APPROVED 審批
							HLDC14A-TR05	ELK
						ADI LIMITED 雅博奧頓國際設計有限公司 INTERNATIONAL SERVICES IN ENVIRONMENTAL MANAGEMENT, PLANNING, URBAN DESIGN AND LANDSCAPE ARCHITECTURE 國際環境管理, 城市規劃及設計, 園地建築顧問服務 10/F BANGKOK BANK BUILDING, 18 BONHOM STRAND WEST, HONG KONG 香港上環文咸西街十八號匯豐銀行大廈十樓 TELEPHONE 2131 8630 FACSIMILE 2131 8609 電話: (八五二) 二一三一 八六三零 傳真: (八五二) 二一三一 八六零九		
						CAD FILENAME: HLDC14A-TR01		

ADI



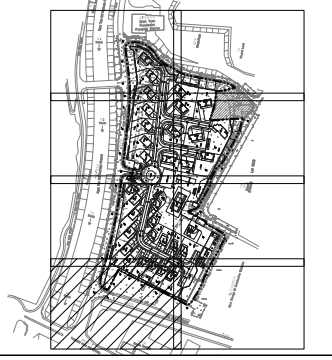
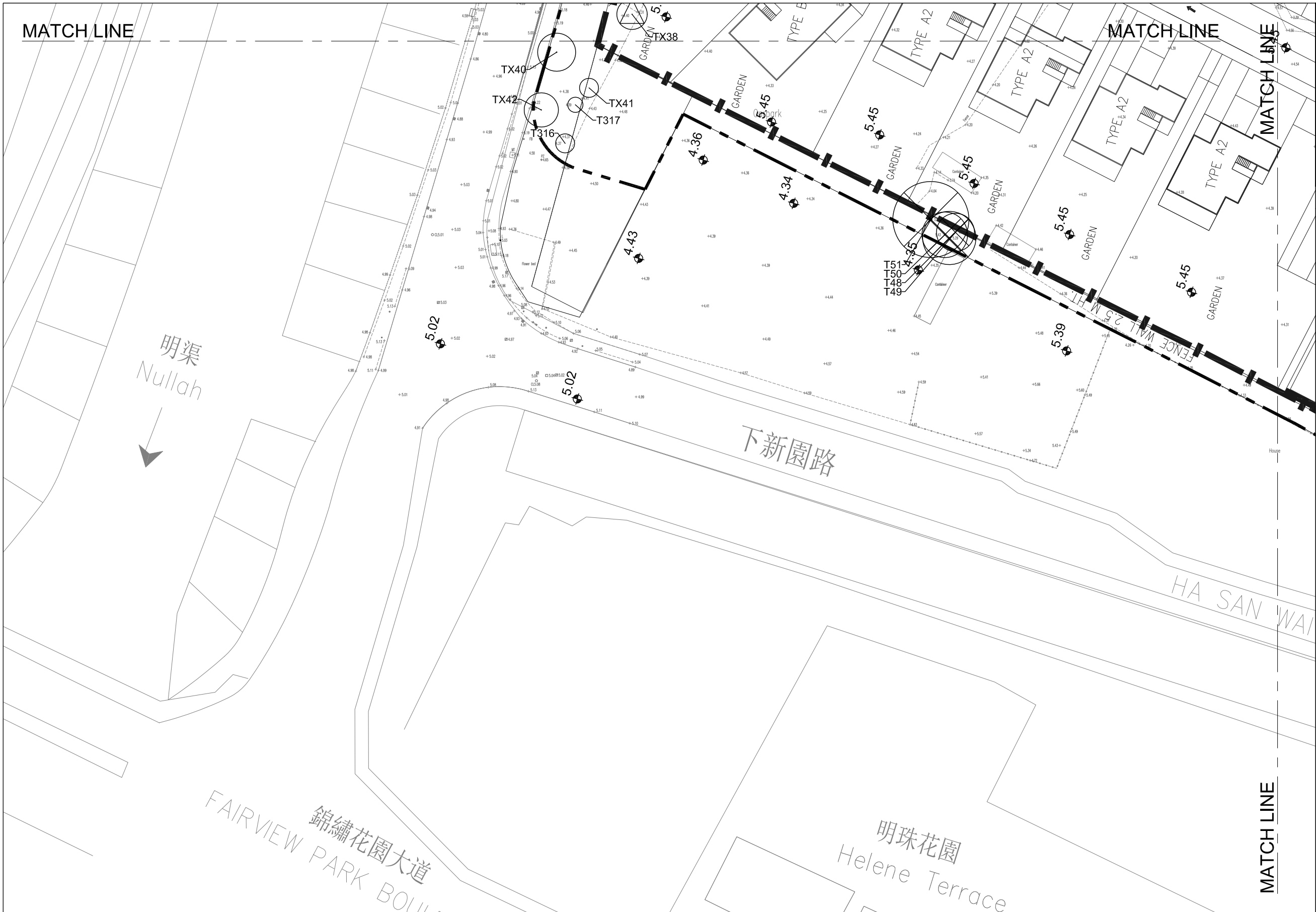
KEY PLAN SCALE 1:10000

- LEGEND:**
- SITE BOUNDARY
 - T100 TREES TO BE RETAINED
 - T100 TREES TO BE FELLED
 - T100 TREES TO BE TRANSPLANTED
 - PROPOSED ARCHITECTURAL SCHEME
 - + 117.50 EXISTING LEVEL
 - 117.50 PROPOSED FORMATION LEVEL

REVISION 校訂	DESCRIPTION 內容摘要	DRAWN 繪圖	DATE 日期	CHECKED 審核	APPROVED 審批
A	GENERAL REVISION	CAD	20 JAN 14	KAL	ELK

DO NOT SCALE FROM THIS DRAWING 勿按圖量比例		
PROJECT 工程項目 PROPOSED LOW-RISE, LOW-DENSITY RESIDENTIAL DEVELOPMENT AT VARIOUS LOTS AND THEIR ADJOINING GOVERNMENT LAND IN D.D104, EAST OF KAM POK ROAD, MAI PO, YUEN LONG, N.T.	SCALE 比例 1:500 @ A3	DESIGNED 設計 TEAM
DRAWING TITLE 圖紙名稱 TREE RECOMMENDATION PLAN	DATE 日期 21 SEP 2011	DRAWN 繪圖 KEK
	REVISION 校訂 A	CHECKED 審核 KAL
	DRAWING NUMBER 圖號 HLDC14A-TRO6	APPROVED 審批 ELK
ADI LIMITED 雅博奧頓國際設計有限公司 INTERNATIONAL SERVICES IN ENVIRONMENTAL MANAGEMENT, PLANNING, URBAN DESIGN AND LANDSCAPE ARCHITECTURE 國際環境管理、城市規劃及設計、園地建築顧問服務 10/F BANGKOK BANK BUILDING, 18 BONHOM STRAND WEST, HONG KONG 香港上環文咸西街十八號匯豐銀行大廈十樓 TELEPHONE 2131 8630 FACSIMILE 2131 8609 電話: (八五二) 二一三一 八六三零 傳真: (八五二) 二一三一 八六零九		
CAD FILENAME : HLDC14A-TRO1		

ADI



KEY PLAN SCALE 1:10000

- LEGEND:**
- SITE BOUNDARY
 - T100 TREES TO BE RETAINED
 - T100 TREES TO BE FELLED
 - T100 TREES TO BE TRANSPLANTED
 - PROPOSED ARCHITECTURAL SCHEME
 - + 117.50 EXISTING LEVEL
 - 117.50 PROPOSED FORMATION LEVEL

REVISION 校訂	DESCRIPTION 內容摘要	DRAWN 繪圖	DATE 日期	CHECKED 審核	APPROVED 審批
A	GENERAL REVISION	CAD	20 JAN 14	KAL	ELK

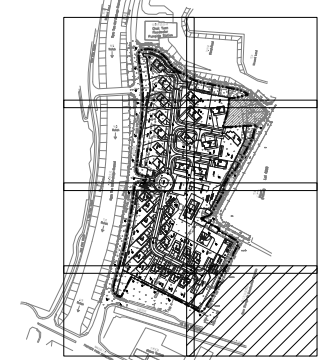
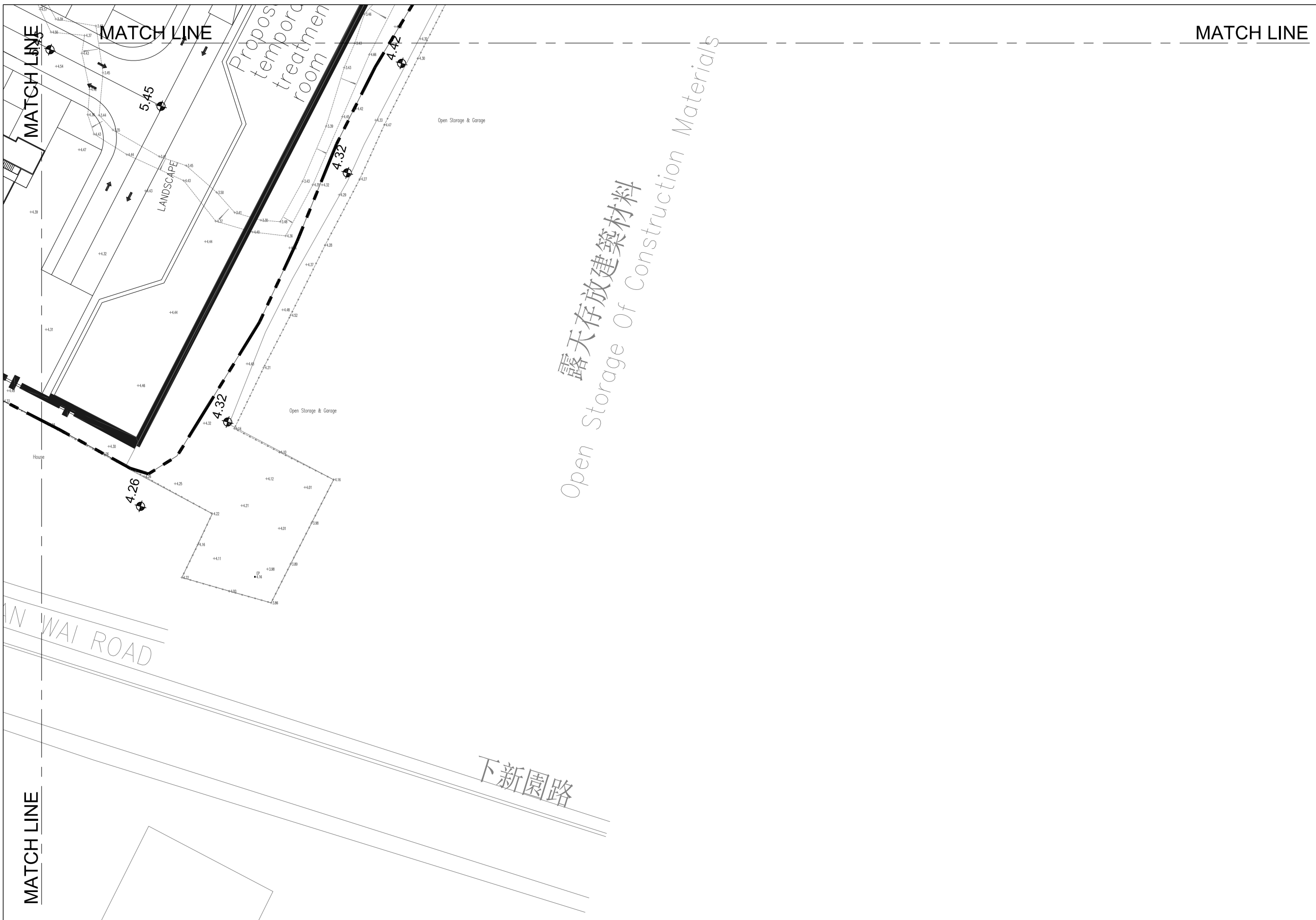
DO NOT SCALE FROM THIS DRAWING 勿按圖量比例

PROJECT 工程項目 PROPOSED LOW-RISE, LOW-DENSITY RESIDENTIAL DEVELOPMENT AT VARIOUS LOTS AND THEIR ADJOINING GOVERNMENT LAND IN D.D104, EAST OF KAM POK ROAD, MAI PO, YUEN LONG, N.T.	SCALE 比例 1:500 @ A3	DESIGNED 設計 TEAM
DRAWING TITLE 圖紙名稱 TREE RECOMMENDATION PLAN	DATE 日期 21 SEP 2011	DRAWN 繪圖 KEK
	REVISION 校訂 A	CHECKED 審核 KAL
	DRAWING NUMBER 圖號 HLDC14A-TR07	APPROVED 審批 ELK





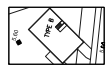

ADI LIMITED 雅博奧頓國際設計有限公司
 INTERNATIONAL SERVICES IN ENVIRONMENTAL MANAGEMENT, PLANNING, URBAN DESIGN AND LANDSCAPE ARCHITECTURE 國際環境管理、城市規劃及設計、園地建築顧問服務
 10/F BANGKOK BANK BUILDING, 18 BONHOM STRAND WEST, HONG KONG 香港上環文咸西街十八號匯豐銀行大廈十樓
 TELEPHONE 2131 8630 FACSIMILE 2131 8609 電話: (八五二) 二一三一 八六三零 傳真: (八五二) 二一三一 八六零九

CAD FILENAME : HLDC14A-TR01





KEY PLAN SCALE 1:10000

- LEGEND:**
-  SITE BOUNDARY
 -  T100 TREES TO BE RETAINED
 -  T100 TREES TO BE FELLED
 -  T100 TREES TO BE TRANSPLANTED
 -  PROPOSED ARCHITECTURAL SCHEME
 - + 117.50 EXISTING LEVEL
 -  117.50 PROPOSED FORMATION LEVEL

REVISION 校訂	DESCRIPTION 內容摘要	DRAWN 繪圖	DATE 日期	CHECKED 審核	APPROVED 審批
A	GENERAL REVISION	CAD	20 JAN 14	KAL	ELK

DO NOT SCALE FROM THIS DRAWING 勿按圖量比例		
PROJECT 工程項目 PROPOSED LOW-RISE, LOW-DENSITY RESIDENTIAL DEVELOPMENT AT VARIOUS LOTS AND THEIR ADJOINING GOVERNMENT LAND IN D.D104, EAST OF KAM POK ROAD, MAI PO, YUEN LONG, N.T.	SCALE 比例 1:500 @ A3	DESIGNED 設計 TEAM
DRAWING TITLE 圖紙名稱 TREE RECOMMANDATION PLAN	DATE 日期 21 SEP 2011	DRAWN 繪圖 KEK
	REVISION 校訂 A	CHECKED 審核 KAL
	DRAWING NUMBER 圖號 HLDC14A-TR08	APPROVED 審批 ELK
ADI LIMITED 雅博奧頓國際設計有限公司 INTERNATIONAL SERVICES IN ENVIRONMENTAL MANAGEMENT, PLANNING, URBAN DESIGN AND LANDSCAPE ARCHITECTURE 國際環境管理, 城市規劃及設計, 園地建築顧問服務 10/F BANGKOK BANK BUILDING, 18 BONHOM STRAND WEST, HONG KONG 香港上環文咸西街十八號匯豐銀行大廈十樓 TELEPHONE 2131 8630 FACSIMILE 2131 8609 電話: (八五二) 二一三一 八六三零 傳真: (八五二) 二一三一 八六零九		
		CAD FILENAME : HLDC14A-TR01

ADI



T01(BASE)



T01 (TRUNK)

R-Retain T-Transplant F-Fell D-Dead Tree

Proposed Residential Development at Lot 4807,
Kam Pok Road, Yuen Long

Photographic Record of Existing Trees

SCALE	N.T.S	DATE	07 FEB 2011
CHECKED	ELK	DRAWN	RAW
FIGURE NO.			REV
HLDC14A TS-01			






T01 (CROWN)



T01 (CROWN)

R-Retain T-Transplant F-Fell D-Dead Tree

Proposed Residential Development at Lot 4807, Kam Pok Road, Yuen Long Photographic Record of Existing Trees	SCALE	N.T.S	DATE	07 FEB 2011	
	CHECKED	ELK	DRAWN	RAW	
	FIGURE NO.			HLDC14A TS-02	



T02 (BASE)



T02 (TRUNK)



T02 (LEFT CROWN)



T02 (RIGHT CROWN)

R-Retain T-Transplant F-Fell D-Dead Tree

Proposed Residential Development at Lot 4807,
Kam Pok Road, Yuen Long

Photographic Record of Existing Trees

SCALE	N.T.S	DATE	07 FEB 2011
CHECKED	ELK	DRAWN	RAW
FIGURE NO.	HLDC14A TS-03		REV





T03 (BASE)



T03 (TRUNK)



T03 (LEFT CROWN)



T03 (RIGHT CROWN)

R-Retain T-Transplant F-Fell D-Dead Tree

Proposed Residential Development at Lot 4807,
Kam Pok Road, Yuen Long

Photographic Record of Existing Trees

SCALE	N.T.S	DATE	07 FEB 2011
CHECKED	ELK	DRAWN	RAW
FIGURE NO.	HLDC14A TS-04		REV





T04 (BASE)




T04 (TRUNK)



T04 (CROWN)

R-Retain T-Transplant F-Fell D-Dead Tree

Proposed Residential Development at Lot 4807, Kam Pok Road, Yuen Long Photographic Record of Existing Trees	SCALE	N.T.S	DATE	07 FEB 2011	
	CHECKED	ELK	DRAWN	RAW	
	FIGURE NO.			HLDC14A TS-05	



T05 (BASE)




T05 (TRUNK)



T05 (CROWN)

R-Retain T-Transplant F-Fell D-Dead Tree

Proposed Residential Development at Lot 4807, Kam Pok Road, Yuen Long Photographic Record of Existing Trees	SCALE	N.T.S	DATE	07 FEB 2011	
	CHECKED	ELK	DRAWN	RAW	
	FIGURE NO.			HLDC14A TS-06	




T06(BASE)



T06 (TRUNK AND CROWN)

R-Retain T-Transplant F-Fell D-Dead Tree

Proposed Residential Development at Lot 4807, Kam Pok Road, Yuen Long Photographic Record of Existing Trees	SCALE	N.T.S	DATE	07 FEB 2011	
	CHECKED	ELK	DRAWN	RAW	
	FIGURE NO.			HLDC14A TS-07	



T07(BASE)




T07 (TRUNK)



T07 (CROWN)

R-Retain T-Transplant F-Fell D-Dead Tree

Proposed Residential Development at Lot 4807, Kam Pok Road, Yuen Long Photographic Record of Existing Trees	SCALE	N.T.S	DATE	07 FEB 2011	
	CHECKED	ELK	DRAWN	RAW	
	FIGURE NO.			HLDC14A TS-08	



T08(BASE)



T08(TRUNK)



T08 (CROWN)

R-Retain T-Transplant F-Fell D-Dead Tree

Proposed Residential Development at Lot 4807,
Kam Pok Road, Yuen Long

Photographic Record of Existing Trees

SCALE	N.T.S	DATE	07 FEB 2011
CHECKED	ELK	DRAWN	RAW
FIGURE NO.	HLDC14A TS-09		REV





T09 (BASE)



T09 (TRUNK)



T09 (RIGHT CROWN)



T09 (TOP CROWN)

R-Retain T-Transplant F-Fell D-Dead Tree

Proposed Residential Development at Lot 4807,
Kam Pok Road, Yuen Long

Photographic Record of Existing Trees

SCALE	N.T.S	DATE	07 FEB 2011
CHECKED	ELK	DRAWN	RAW
FIGURE NO.	HLDC14A TS-10		REV





T10(BASE)




T10 (TRUNK)



T10 (CROWN)

R-Retain T-Transplant F-Fell D-Dead Tree

Proposed Residential Development at Lot 4807, Kam Pok Road, Yuen Long Photographic Record of Existing Trees	SCALE	N.T.S	DATE	07 FEB 2011	
	CHECKED	ELK	DRAWN	RAW	
	FIGURE NO.			HLDC14A TS-11	



T11 (BASE)



T11 (TRUNK)



T11 (CROWN)

R-Retain T-Transplant F-Fell D-Dead Tree

Proposed Residential Development at Lot 4807,
Kam Pok Road, Yuen Long

Photographic Record of Existing Trees

SCALE	N.T.S	DATE	07 FEB 2011
CHECKED	ELK	DRAWN	RAW
FIGURE NO.	HLDC14A TS-12		REV





T12 (BASE)




T12 (TRUNK)



T12 (CROWN)

R-Retain T-Transplant F-Fell D-Dead Tree

Proposed Residential Development at Lot 4807, Kam Pok Road, Yuen Long Photographic Record of Existing Trees	SCALE	N.T.S	DATE	07 FEB 2011	
	CHECKED	ELK	DRAWN	RAW	
	FIGURE NO.			HLDC14A TS-13	



T13(BASE)




T13 (TRUNK)



T13 (CROWN)

R-Retain T-Transplant F-Fell D-Dead Tree

Proposed Residential Development at Lot 4807, Kam Pok Road, Yuen Long Photographic Record of Existing Trees	SCALE	N.T.S	DATE	07 FEB 2011	
	CHECKED	ELK	DRAWN	RAW	
	FIGURE NO.			HLDC14A TS-14	



T14 (BASE)




T14 (TRUNK)



T14 (CROWN)

R-Retain T-Transplant F-Fell D-Dead Tree

Proposed Residential Development at Lot 4807, Kam Pok Road, Yuen Long Photographic Record of Existing Trees	SCALE	N.T.S	DATE	07 FEB 2011	
	CHECKED	ELK	DRAWN	RAW	
	FIGURE NO.			HLDC14A TS-15	



T15 (BASE)




T15 (TRUNK)



T15 (CROWN)

R-Retain T-Transplant F-Fell D-Dead Tree

Proposed Residential Development at Lot 4807, Kam Pok Road, Yuen Long Photographic Record of Existing Trees	SCALE	N.T.S	DATE	07 FEB 2011	
	CHECKED	ELK	DRAWN	RAW	
	FIGURE NO.			HLDC14A TS-16	



T16 (BASE)




T16 (TRUNK)



T16 (CROWN)

R-Retain T-Transplant F-Fell D-Dead Tree

Proposed Residential Development at Lot 4807, Kam Pok Road, Yuen Long Photographic Record of Existing Trees	SCALE	N.T.S	DATE	07 FEB 2011	
	CHECKED	ELK	DRAWN	RAW	
	FIGURE NO.			HLDC14A TS-17	



T17 (BASE)




T17 (TRUNK)



T17 (CROWN)

R-Retain T-Transplant F-Fell D-Dead Tree

Proposed Residential Development at Lot 4807, Kam Pok Road, Yuen Long Photographic Record of Existing Trees	SCALE	N.T.S	DATE	07 FEB 2011	
	CHECKED	ELK	DRAWN	RAW	
	FIGURE NO.			HLDC14A TS-18	



T18 (BASE)




T18 (TRUNK)



T18(CROWN)

R-Retain T-Transplant F-Fell D-Dead Tree

Proposed Residential Development at Lot 4807, Kam Pok Road, Yuen Long Photographic Record of Existing Trees	SCALE	N.T.S	DATE	07 FEB 2011	
	CHECKED	ELK	DRAWN	RAW	
	FIGURE NO.			HLDC14A TS-19	




T19 (BASE)



T19 (CROWN)

R-Retain T-Transplant F-Fell D-Dead Tree

Proposed Residential Development at Lot 4807, Kam Pok Road, Yuen Long Photographic Record of Existing Trees	SCALE	N.T.S	DATE	07 FEB 2011	
	CHECKED	ELK	DRAWN	RAW	
	FIGURE NO.			HLDC14A TS-20	



T20 (BASE)




T20 (TRUNK)



T20 (CROWN)

R-Retain T-Transplant F-Fell D-Dead Tree

Proposed Residential Development at Lot 4807, Kam Pok Road, Yuen Long Photographic Record of Existing Trees	SCALE	N.T.S	DATE	07 FEB 2011	
	CHECKED	ELK	DRAWN	RAW	
	FIGURE NO.			HLDC14A TS-21	



T21 (BASE)




T21 (TRUNK)



T21 (CROWN)

R-Retain T-Transplant F-Fell D-Dead Tree

Proposed Residential Development at Lot 4807, Kam Pok Road, Yuen Long Photographic Record of Existing Trees	SCALE	N.T.S	DATE	07 FEB 2011	
	CHECKED	ELK	DRAWN	RAW	
	FIGURE NO.			HLDC14A TS-22	



T22 (BASE)




T22 (TRUNK)



T22 (CROWN)

R-Retain T-Transplant F-Fell D-Dead Tree

Proposed Residential Development at Lot 4807, Kam Pok Road, Yuen Long Photographic Record of Existing Trees	SCALE	N.T.S	DATE	07 FEB 2011	
	CHECKED	ELK	DRAWN	RAW	
	FIGURE NO.			HLDC14A TS-23	



T23 (BASE)




T23 (TRUNK)



T23 (CROWN)

R-Retain T-Transplant F-Fell D-Dead Tree

Proposed Residential Development at Lot 4807, Kam Pok Road, Yuen Long Photographic Record of Existing Trees	SCALE	N.T.S	DATE	07 FEB 2011	
	CHECKED	ELK	DRAWN	RAW	
	FIGURE NO.			HLDC14A TS-24	



T24 (BASE)




T24 (TRUNK)



T24 (CROWN)

R-Retain T-Transplant F-Fell D-Dead Tree

Proposed Residential Development at Lot 4807, Kam Pok Road, Yuen Long Photographic Record of Existing Trees	SCALE	N.T.S	DATE	07 FEB 2011	
	CHECKED	ELK	DRAWN	RAW	
	FIGURE NO.			HLDC14A TS-25	



T25 (BASE)




T25 (TRUNK)



T25(CROWN)

R-Retain T-Transplant F-Fell D-Dead Tree

Proposed Residential Development at Lot 4807, Kam Pok Road, Yuen Long Photographic Record of Existing Trees	SCALE	N.T.S	DATE	07 FEB 2011	
	CHECKED	ELK	DRAWN	RAW	
	FIGURE NO.			HLDC14A TS-26	



T26 (BASE)




T26 (TRUNK)



T26 (CROWN)

R-Retain T-Transplant F-Fell D-Dead Tree

Proposed Residential Development at Lot 4807, Kam Pok Road, Yuen Long Photographic Record of Existing Trees	SCALE	N.T.S	DATE	07 FEB 2011	
	CHECKED	ELK	DRAWN	RAW	
	FIGURE NO.			HLDC14A TS-27	



T27 (BASE)

F



T27(TRUNK)


F



T27 (CROWN)

F

R-Retain T-Transplant F-Fell D-Dead Tree

Proposed Residential Development at Lot 4807, Kam Pok Road, Yuen Long Photographic Record of Existing Trees	SCALE	N.T.S	DATE	07 FEB 2011	
	CHECKED	ELK	DRAWN	RAW	
	FIGURE NO.			HLDC14A TS-28	



T28 (BASE)




T28 (TRUNK)



T28 (CROWN)

R-Retain T-Transplant F-Fell D-Dead Tree

Proposed Residential Development at Lot 4807, Kam Pok Road, Yuen Long Photographic Record of Existing Trees	SCALE	N.T.S	DATE	07 FEB 2011	
	CHECKED	ELK	DRAWN	RAW	
	FIGURE NO.			HLDC14A TS-29	



T29 (BASE)

F



T29 (TRUNK)


F



T29 (CROWN)

F

R-Retain T-Transplant F-Fell D-Dead Tree

Proposed Residential Development at Lot 4807, Kam Pok Road, Yuen Long Photographic Record of Existing Trees	SCALE	N.T.S	DATE	07 FEB 2011	
	CHECKED	ELK	DRAWN	RAW	
	FIGURE NO.			HLDC14A TS-30	



T30 (BASE)




T30 (TRUNK)



T30 (CROWN)

R-Retain T-Transplant F-Fell D-Dead Tree


Proposed Residential Development at Lot 4807, Kam Pok Road, Yuen Long Photographic Record of Existing Trees	SCALE	N.T.S	DATE	07 FEB 2011	
	CHECKED	ELK	DRAWN	RAW	
	FIGURE NO.			HLDC14A TS-31	



T31 (BASE)



T31 (TRUNK)



T31 (CROWN)

R-Retain T-Transplant F-Fell D-Dead Tree

Proposed Residential Development at Lot 4807,
Kam Pok Road, Yuen Long
Photographic Record of Existing Trees

SCALE	N.T.S	DATE	07 FEB 2011
CHECKED	ELK	DRAWN	RAW
FIGURE NO.	HLDC14A TS-32		REV






T32 (BASE)



T32 (TRUNK)

R-Retain T-Transplant F-Fell D-Dead Tree

Proposed Residential Development at Lot 4807, Kam Pok Road, Yuen Long Photographic Record of Existing Trees	SCALE	N.T.S	DATE	07 FEB 2011	
	CHECKED	ELK	DRAWN	RAW	
	FIGURE NO.			HLDC14A TS-33	




T32(CROWN)



T32 (CROWN)

R-Retain T-Transplant F-Fell D-Dead Tree

Proposed Residential Development at Lot 4807, Kam Pok Road, Yuen Long Photographic Record of Existing Trees	SCALE	N.T.S	DATE	07 FEB 2011	
	CHECKED	ELK	DRAWN	RAW	
	FIGURE NO.			HLDC14A TS-34	



T33 (BASE)




T33 (TRUNK)



T33 (CROWN)

R-Retain T-Transplant F-Fell D-Dead Tree

Proposed Residential Development at Lot 4807, Kam Pok Road, Yuen Long Photographic Record of Existing Trees	SCALE	N.T.S	DATE	07 FEB 2011	
	CHECKED	ELK	DRAWN	RAW	
	FIGURE NO.			HLDC14A TS-35	



T34 (BASE)




T34 (TRUNK)



T34(CROWN)

R-Retain T-Transplant F-Fell D-Dead Tree

Proposed Residential Development at Lot 4807, Kam Pok Road, Yuen Long Photographic Record of Existing Trees	SCALE	N.T.S	DATE	07 FEB 2011	
	CHECKED	ELK	DRAWN	RAW	
	FIGURE NO.			HLDC14A TS-36	



T35 (BASE)




T35 (TRUNK)



T35(CROWN)

R-Retain T-Transplant F-Fell D-Dead Tree

Proposed Residential Development at Lot 4807, Kam Pok Road, Yuen Long Photographic Record of Existing Trees	SCALE	N.T.S	DATE	07 FEB 2011	
	CHECKED	ELK	DRAWN	RAW	
	FIGURE NO.			HLDC14A TS-37	



T36(BASE)




T36(TRUNK)



T36 (CROWN)

R-Retain T-Transplant F-Fell D-Dead Tree

Proposed Residential Development at Lot 4807, Kam Pok Road, Yuen Long Photographic Record of Existing Trees	SCALE	N.T.S	DATE	07 FEB 2011	
	CHECKED	ELK	DRAWN	RAW	
	FIGURE NO.			HLDC14A TS-38	



T37 (BASE)




T37 (TRUNK)



T37 (CROWN)

R-Retain T-Transplant F-Fell D-Dead Tree

Proposed Residential Development at Lot 4807, Kam Pok Road, Yuen Long Photographic Record of Existing Trees	SCALE	N.T.S	DATE	07 FEB 2011	
	CHECKED	ELK	DRAWN	RAW	
	FIGURE NO.			HLDC14A TS-39	



T38 (BASE)



T38 (TRUNK)



T38(LEFT CROWN)



T38 (RIGHT CROWN)

R-Retain T-Transplant F-Fell D-Dead Tree

Proposed Residential Development at Lot 4807,
Kam Pok Road, Yuen Long

Photographic Record of Existing Trees

SCALE	N.T.S	DATE	07 FEB 2011
CHECKED	ELK	DRAWN	RAW
FIGURE NO.	HLDC14A TS-40		REV





T39 (BASE)




T39 (TRUNK)



T39 (CROWN)

R-Retain T-Transplant F-Fell D-Dead Tree

Proposed Residential Development at Lot 4807, Kam Pok Road, Yuen Long Photographic Record of Existing Trees	SCALE	N.T.S	DATE	07 FEB 2011	
	CHECKED	ELK	DRAWN	RAW	
	FIGURE NO.			HLDC14A TS-41	



T40 (BASE)



T40 (TRUNK)

R-Retain T-Transplant F-Fell D-Dead Tree

Proposed Residential Development at Lot 4807,
Kam Pok Road, Yuen Long

Photographic Record of Existing Trees


SCALE	N.T.S	DATE	07 FEB 2011
CHECKED	ELK	DRAWN	RAW
FIGURE NO.	HLDC14A TS-42		REV





T40 (CROWN)

R-Retain T-Transplant F-Fell D-Dead Tree

Proposed Residential Development at Lot 4807, Kam Pok Road, Yuen Long Photographic Record of Existing Trees	SCALE	N.T.S	DATE	07 FEB 2011	
	CHECKED	ELK	DRAWN	RAW	
	FIGURE NO.			HLDC14A TS-43	




T41 (BASE)



T41 (TRUNK)


R-Retain T-Transplant F-Fell D-Dead Tree

Proposed Residential Development at Lot 4807, Kam Pok Road, Yuen Long Photographic Record of Existing Trees	SCALE	N.T.S	DATE	07 FEB 2011	
	CHECKED	ELK	DRAWN	RAW	
	FIGURE NO.			HLDC14A TS-44	



T41 (CROWN)

R-Retain T-Transplant F-Fell D-Dead Tree

Proposed Residential Development at Lot 4807, Kam Pok Road, Yuen Long Photographic Record of Existing Trees	SCALE	N.T.S	DATE	07 FEB 2011	
	CHECKED	ELK	DRAWN	RAW	
	FIGURE NO.			HLDC14A TS-45	



T42(BASE)




T42 (TRUNK)



T42 (CROWN)

R-Retain T-Transplant F-Fell D-Dead Tree

Proposed Residential Development at Lot 4807, Kam Pok Road, Yuen Long Photographic Record of Existing Trees	SCALE	N.T.S	DATE	07 FEB 2011	
	CHECKED	ELK	DRAWN	RAW	
	FIGURE NO.			HLDC14A TS-46	



T43 (BASE)



T43 (TRUNK)



T43 (CROWN)

R-Retain T-Transplant F-Fell D-Dead Tree

Proposed Residential Development at Lot 4807,
Kam Pok Road, Yuen Long

Photographic Record of Existing Trees

SCALE	N.T.S	DATE	07 FEB 2011
CHECKED	ELK	DRAWN	RAW
FIGURE NO.	HLDC14A TS-47		REV





T44 (BASE)




T44 (TRUNK)



T44 (CROWN)

R-Retain T-Transplant F-Fell D-Dead Tree

Proposed Residential Development at Lot 4807, Kam Pok Road, Yuen Long Photographic Record of Existing Trees	SCALE	N.T.S	DATE	07 FEB 2011	
	CHECKED	ELK	DRAWN	RAW	
	FIGURE NO.			HLDC14A TS-48	




T45 (BASE AND TRUNK)



T45 (CROWN)

R-Retain T-Transplant F-Fell D-Dead Tree

Proposed Residential Development at Lot 4807, Kam Pok Road, Yuen Long Photographic Record of Existing Trees	SCALE	N.T.S	DATE	07 FEB 2011	
	CHECKED	ELK	DRAWN	RAW	
	FIGURE NO.			HLDC14A TS-49	




T45 (MIDDLE CROWN)



T45 (RIGHT CROWN)

R-Retain T-Transplant F-Fell D-Dead Tree

Proposed Residential Development at Lot 4807, Kam Pok Road, Yuen Long Photographic Record of Existing Trees	SCALE	N.T.S	DATE	07 FEB 2011	
	CHECKED	ELK	DRAWN	RAW	
	FIGURE NO.			HLDC14A TS-50	



T46 (BASE)



T46 (TRUNK)



T46 (CROWN)

R-Retain T-Transplant F-Fell D-Dead Tree

Proposed Residential Development at Lot 4807,
Kam Pok Road, Yuen Long

Photographic Record of Existing Trees

SCALE	N.T.S	DATE	07 FEB 2011
CHECKED	ELK	DRAWN	RAW
FIGURE NO.	HLDC14A TS-51		REV





T47 (BASE)

F



T47 (TRUNK)

F



T47 (CROWN)

F

R-Retain T-Transplant F-Fell D-Dead Tree

Proposed Residential Development at Lot 4807,
Kam Pok Road, Yuen Long

Photographic Record of Existing Trees

SCALE	N.T.S	DATE	07 FEB 2011
CHECKED	ELK	DRAWN	RAW
FIGURE NO.	HLDC14A TS-52		REV





T48 (BASE AND TRUNK)



T48 (TRUNK)



T48 (LEFT CROWN)

R-Retain T-Transplant F-Fell D-Dead Tree

Proposed Residential Development at Lot 4807,
Kam Pok Road, Yuen Long

Photographic Record of Existing Trees

SCALE	N.T.S	DATE	07 FEB 2011
CHECKED	ELK	DRAWN	RAW
FIGURE NO.	HLDC14A TS-53		REV





T48 (CROWN)



T48 (LEFT CROWN TOP)

R-Retain T-Transplant F-Fell D-Dead Tree

Proposed Residential Development at Lot 4807,
Kam Pok Road, Yuen Long
Photographic Record of Existing Trees

SCALE	N.T.S	DATE	07 FEB 2011
CHECKED	ELK	DRAWN	RAW
FIGURE NO.	HLDC14A TS-54		REV






T49 (BASE AND TRUNK)



T49 (CROWN)

R-Retain T-Transplant F-Fell D-Dead Tree

Proposed Residential Development at Lot 4807, Kam Pok Road, Yuen Long Photographic Record of Existing Trees	SCALE	N.T.S	DATE	07 FEB 2011	
	CHECKED	ELK	DRAWN	RAW	
	FIGURE NO.			HLDC14A TS-55	




T50 (BASE AND TRUNK)



T50 (CROWN)

R-Retain T-Transplant F-Fell D-Dead Tree

Proposed Residential Development at Lot 4807, Kam Pok Road, Yuen Long Photographic Record of Existing Trees	SCALE	N.T.S	DATE	07 FEB 2011	
	CHECKED	ELK	DRAWN	RAW	
	FIGURE NO.			HLDC14A TS-56	



T51 (BASE)



T51 (TRUNK)

R-Retain T-Transplant F-Fell D-Dead Tree

Proposed Residential Development at Lot 4807,
Kam Pok Road, Yuen Long

Photographic Record of Existing Trees

SCALE	N.T.S	DATE	07 FEB 2011
CHECKED	ELK	DRAWN	RAW
FIGURE NO.	HLDC14A TS-57		REV






T51 (CROWN)



T51 (CROWN)

R-Retain T-Transplant F-Fell D-Dead Tree

Proposed Residential Development at Lot 4807, Kam Pok Road, Yuen Long Photographic Record of Existing Trees	SCALE	N.T.S	DATE	07 FEB 2011	
	CHECKED	ELK	DRAWN	RAW	
	FIGURE NO.			HLDC14A TS-58	




T52 (BASE AND TRUNK)



T52 (CROWN)

R-Retain T-Transplant F-Fell D-Dead Tree

Proposed Residential Development at Lot 4807, Kam Pok Road, Yuen Long Photographic Record of Existing Trees	SCALE	N.T.S	DATE	07 FEB 2011	
	CHECKED	ELK	DRAWN	RAW	
	FIGURE NO.			HLDC14A TS-59	




T54 (BASE AND TRUNK)



T54 (CROWN)

R-Retain T-Transplant F-Fell D-Dead Tree

Proposed Residential Development at Lot 4807, Kam Pok Road, Yuen Long Photographic Record of Existing Trees	SCALE	N.T.S	DATE	07 FEB 2011	
	CHECKED	ELK	DRAWN	RAW	
	FIGURE NO.			HLDC14A TS-60	



T55(BASE)



T55(TRUNK)



T55 (CROWN)

R-Retain T-Transplant F-Fell D-Dead Tree

Proposed Residential Development at Lot 4807,
Kam Pok Road, Yuen Long

Photographic Record of Existing Trees

SCALE	N.T.S	DATE	07 FEB 2011
CHECKED	ELK	DRAWN	RAW
FIGURE NO.	HLDC14A TS-61		REV






T56 (BASE)



T56 (CROWN)

R-Retain T-Transplant F-Fell D-Dead Tree

Proposed Residential Development at Lot 4807, Kam Pok Road, Yuen Long Photographic Record of Existing Trees	SCALE	N.T.S	DATE	07 FEB 2011	
	CHECKED	ELK	DRAWN	RAW	
	FIGURE NO.			HLDC14A TS-62	



T57 (BASE AND TRUNK)




T57 (LEFT CROWN)



T57 (RIGHT CROWN)

R-Retain T-Transplant F-Fell D-Dead Tree

Proposed Residential Development at Lot 4807, Kam Pok Road, Yuen Long Photographic Record of Existing Trees	SCALE	N.T.S	DATE	07 FEB 2011	
	CHECKED	ELK	DRAWN	RAW	
	FIGURE NO.			HLDC14A TS-63	



T58 (BASE)



T58 (TRUNK)



T58(CROWN)

R-Retain T-Transplant F-Fell D-Dead Tree

Proposed Residential Development at Lot 4807,
Kam Pok Road, Yuen Long
Photographic Record of Existing Trees

SCALE	N.T.S	DATE	07 FEB 2011
CHECKED	ELK	DRAWN	RAW
FIGURE NO.	HLDC14A TS-64		REV






T59 (BASE AND TRUNK)



T59 (CROWN)

R-Retain T-Transplant F-Fell D-Dead Tree

Proposed Residential Development at Lot 4807, Kam Pok Road, Yuen Long Photographic Record of Existing Trees	SCALE	N.T.S	DATE	07 FEB 2011	
	CHECKED	ELK	DRAWN	RAW	
	FIGURE NO.			HLDC14A TS-65	



T60 (BASE AND TRUNK)




T60 (LEFT CROWN)




T60 (RIGHT CROWN)

R-Retain T-Transplant F-Fell D-Dead Tree

Proposed Residential Development at Lot 4807, Kam Pok Road, Yuen Long Photographic Record of Existing Trees	SCALE	N.T.S	DATE	07 FEB 2011	
	CHECKED	ELK	DRAWN	RAW	
	FIGURE NO.			HLDC14A TS-66	




T61 (BASE AND TRUNK)



T61 (CROWN)

R-Retain T-Transplant F-Fell D-Dead Tree

Proposed Residential Development at Lot 4807, Kam Pok Road, Yuen Long Photographic Record of Existing Trees	SCALE	N.T.S	DATE	07 FEB 2011	
	CHECKED	ELK	DRAWN	RAW	
	FIGURE NO.			HLDC14A TS-67	




T62 (BASE AND TRUNK)




T62 (CROWN)

R-Retain T-Transplant F-Fell D-Dead Tree

Proposed Residential Development at Lot 4807, Kam Pok Road, Yuen Long Photographic Record of Existing Trees	SCALE	N.T.S	DATE	07 FEB 2011	
	CHECKED	ELK	DRAWN	RAW	
	FIGURE NO.			HLDC14A TS-68	




T63 (BASE AND TRUNK)



T63 (CROWN)

R-Retain T-Transplant F-Fell D-Dead Tree

Proposed Residential Development at Lot 4807, Kam Pok Road, Yuen Long Photographic Record of Existing Trees	SCALE	N.T.S	DATE	07 FEB 2011	
	CHECKED	ELK	DRAWN	RAW	
	FIGURE NO.			HLDC14A TS-69	




T64 (BASE AND TRUNK)



T64 (CROWN)

R-Retain T-Transplant F-Fell D-Dead Tree

Proposed Residential Development at Lot 4807, Kam Pok Road, Yuen Long Photographic Record of Existing Trees	SCALE	N.T.S	DATE	07 FEB 2011	
	CHECKED	ELK	DRAWN	RAW	
	FIGURE NO.			HLDC14A TS-70	



T65 (BASE AND TRUNK)




T65 (LEFT CROWN)



T65 (RIGHT CROWN)

R-Retain T-Transplant F-Fell D-Dead Tree

Proposed Residential Development at Lot 4807, Kam Pok Road, Yuen Long Photographic Record of Existing Trees	SCALE	N.T.S	DATE	07 FEB 2011	
	CHECKED	ELK	DRAWN	RAW	
	FIGURE NO.			HLDC14A TS-71	




T66 (BASE AND TRUNK)



T66 (CROWN)

R-Retain T-Transplant F-Fell D-Dead Tree

Proposed Residential Development at Lot 4807, Kam Pok Road, Yuen Long Photographic Record of Existing Trees	SCALE	N.T.S	DATE	07 FEB 2011	
	CHECKED	ELK	DRAWN	RAW	
	FIGURE NO.			HLDC14A TS-72	




T67 (BASE AND TRUNK)



T67 (CROWN)

R-Retain T-Transplant F-Fell D-Dead Tree

Proposed Residential Development at Lot 4807, Kam Pok Road, Yuen Long Photographic Record of Existing Trees	SCALE	N.T.S	DATE	07 FEB 2011	
	CHECKED	ELK	DRAWN	RAW	
	FIGURE NO.			HLDC14A TS-73	




T68 (BASE AND TRUNK)



T68 (CROWN)

R-Retain T-Transplant F-Fell D-Dead Tree

Proposed Residential Development at Lot 4807, Kam Pok Road, Yuen Long Photographic Record of Existing Trees	SCALE	N.T.S	DATE	07 FEB 2011	
	CHECKED	ELK	DRAWN	RAW	
	FIGURE NO.			HLDC14A TS-74	




T69 (BASE AND TRUNK)



T69 (CROWN)

R-Retain T-Transplant F-Fell D-Dead Tree

Proposed Residential Development at Lot 4807, Kam Pok Road, Yuen Long Photographic Record of Existing Trees	SCALE	N.T.S	DATE	07 FEB 2011	
	CHECKED	ELK	DRAWN	RAW	
	FIGURE NO.			HLDC14A TS-75	



T70 (BASE AND TRUNK)



T70 (CROWN)

R-Retain T-Transplant F-Fell D-Dead Tree

Proposed Residential Development at Lot 4807,
Kam Pok Road, Yuen Long

Photographic Record of Existing Trees

SCALE	N.T.S	DATE	07 FEB 2011
CHECKED	ELK	DRAWN	RAW
FIGURE NO.	HLDC14A TS-76		REV





T71 (BASE AND TRUNK)




T71 (LEFT CROWN)



T71 (RIGHT CROWN)

R-Retain T-Transplant F-Fell D-Dead Tree

Proposed Residential Development at Lot 4807, Kam Pok Road, Yuen Long Photographic Record of Existing Trees	SCALE	N.T.S	DATE	07 FEB 2011	
	CHECKED	ELK	DRAWN	RAW	
	FIGURE NO.			HLDC14A TS-77	



T72 (BASE AND TRUNK)




T72 (LEFT CROWN)



T72 (RIGHT CROWN)

R-Retain T-Transplant F-Fell D-Dead Tree

Proposed Residential Development at Lot 4807, Kam Pok Road, Yuen Long Photographic Record of Existing Trees	SCALE	N.T.S	DATE	07 FEB 2011	
	CHECKED	ELK	DRAWN	RAW	
	FIGURE NO.			HLDC14A TS-78	



T73 (BASE)




T73 (TRUNK)



T73 (CROWN)

R-Retain T-Transplant F-Fell D-Dead Tree

Proposed Residential Development at Lot 4807, Kam Pok Road, Yuen Long Photographic Record of Existing Trees	SCALE	N.T.S	DATE	07 FEB 2011	
	CHECKED	ELK	DRAWN	RAW	
	FIGURE NO.			HLDC14A TS-79	



T74 (BASE)



T74 (TRUNK)

R-Retain T-Transplant F-Fell D-Dead Tree

Proposed Residential Development at Lot 4807,
Kam Pok Road, Yuen Long

Photographic Record of Existing Trees


SCALE	N.T.S	DATE	07 FEB 2011
CHECKED	ELK	DRAWN	RAW
FIGURE NO.	HLDC14A TS-80		REV





T74 (CROWN)

R-Retain T-Transplant F-Fell D-Dead Tree

Proposed Residential Development at Lot 4807, Kam Pok Road, Yuen Long Photographic Record of Existing Trees	SCALE	N.T.S	DATE	07 FEB 2011	
	CHECKED	ELK	DRAWN	RAW	
	FIGURE NO.			HLDC14A TS-81	



T75 (BASE)



T75 (TRUNK)



T75 (CROWN)

R-Retain T-Transplant F-Fell D-Dead Tree

Proposed Residential Development at Lot 4807,
Kam Pok Road, Yuen Long
Photographic Record of Existing Trees

SCALE	N.T.S	DATE	07 FEB 2011
CHECKED	ELK	DRAWN	RAW
FIGURE NO.	HLDC14A TS-82		REV






T76 (BASE AND TRUNK)



T76 (CROWN)


R-Retain T-Transplant F-Fell D-Dead Tree

Proposed Residential Development at Lot 4807, Kam Pok Road, Yuen Long Photographic Record of Existing Trees	SCALE	N.T.S	DATE	07 FEB 2011	
	CHECKED	ELK	DRAWN	RAW	
	FIGURE NO.			HLDC14A TS-83	



T76 (CROWN)

R-Retain T-Transplant F-Fell D-Dead Tree

Proposed Residential Development at Lot 4807, Kam Pok Road, Yuen Long Photographic Record of Existing Trees	SCALE	N.T.S	DATE	07 FEB 2011	
	CHECKED	ELK	DRAWN	RAW	
	FIGURE NO.			HLDC14A TS-84	



T77 (BASE)



T77 (TRUNK)



T77 (CROWN)

R-Retain T-Transplant F-Fell D-Dead Tree

Proposed Residential Development at Lot 4807,
Kam Pok Road, Yuen Long

Photographic Record of Existing Trees

SCALE	N.T.S	DATE	07 FEB 2011
CHECKED	ELK	DRAWN	RAW
FIGURE NO.	HLDC14A TS-85		REV





T78 (BASE)




T78 (TRUNK)



T78 (CROWN)

R-Retain T-Transplant F-Fell D-Dead Tree

Proposed Residential Development at Lot 4807, Kam Pok Road, Yuen Long Photographic Record of Existing Trees	SCALE	N.T.S	DATE	07 FEB 2011	
	CHECKED	ELK	DRAWN	RAW	
	FIGURE NO.			HLDC14A TS-86	



T79 (BASE)



T79 (TRUNK)



T79(CROWN)

R-Retain T-Transplant F-Fell D-Dead Tree

Proposed Residential Development at Lot 4807,
Kam Pok Road, Yuen Long
Photographic Record of Existing Trees

SCALE	N.T.S	DATE	07 FEB 2011
CHECKED	ELK	DRAWN	RAW
FIGURE NO.	HLDC14A TS-87		REV






T80 (BASE)



T80 (TRUNK)

R-Retain T-Transplant F-Fell D-Dead Tree

Proposed Residential Development at Lot 4807, Kam Pok Road, Yuen Long Photographic Record of Existing Trees	SCALE	N.T.S	DATE	07 FEB 2011	
	CHECKED	ELK	DRAWN	RAW	
	FIGURE NO.			HLDC14A TS-88	




T80 (CROWN)



T80 (CROWN)

R-Retain T-Transplant F-Fell D-Dead Tree

Proposed Residential Development at Lot 4807, Kam Pok Road, Yuen Long Photographic Record of Existing Trees	SCALE	N.T.S	DATE	07 FEB 2011	
	CHECKED	ELK	DRAWN	RAW	
	FIGURE NO.			HLDC14A TS-89	



T81 (BASE)



T81 (TRUNK)



T81 (LEFT CROWN)



T81 (RIGHT CROWN)

R-Retain T-Transplant F-Fell D-Dead Tree

Proposed Residential Development at Lot 4807,
Kam Pok Road, Yuen Long

Photographic Record of Existing Trees

SCALE	N.T.S	DATE	07 FEB 2011
CHECKED	ELK	DRAWN	RAW
FIGURE NO.	HLDC14A TS-90		REV





T82 (BASE)




T82 (TRUNK)



T82 (CROWN)

R-Retain T-Transplant F-Fell D-Dead Tree

Proposed Residential Development at Lot 4807, Kam Pok Road, Yuen Long Photographic Record of Existing Trees	SCALE	N.T.S	DATE	07 FEB 2011	
	CHECKED	ELK	DRAWN	RAW	
	FIGURE NO.			HLDC14A TS-91	




T83 (BASE)



T83 (TRUNK)

R-Retain T-Transplant F-Fell D-Dead Tree

Proposed Residential Development at Lot 4807, Kam Pok Road, Yuen Long Photographic Record of Existing Trees	SCALE	N.T.S	DATE	07 FEB 2011	
	CHECKED	ELK	DRAWN	RAW	
	FIGURE NO.			HLDC14A TS-92	



T83 (CROWN)



T83 (CROWN)

R-Retain T-Transplant F-Fell D-Dead Tree

Proposed Residential Development at Lot 4807,
Kam Pok Road, Yuen Long

Photographic Record of Existing Trees

SCALE	N.T.S	DATE	07 FEB 2011
CHECKED	ELK	DRAWN	RAW
FIGURE NO.	HLDC14A TS-93		REV





T84 (BASE)




T84 (TRUNK)



T84 (CROWN)

R-Retain T-Transplant F-Fell D-Dead Tree

Proposed Residential Development at Lot 4807, Kam Pok Road, Yuen Long Photographic Record of Existing Trees	SCALE	N.T.S	DATE	07 FEB 2011	
	CHECKED	ELK	DRAWN	RAW	
	FIGURE NO.			HLDC14A TS-94	



T85 (BASE)



T85 (TRUNK)



T85 (CROWN)

R-Retain T-Transplant F-Fell D-Dead Tree

Proposed Residential Development at Lot 4807,
Kam Pok Road, Yuen Long

Photographic Record of Existing Trees

SCALE	N.T.S	DATE	07 FEB 2011
CHECKED	ELK	DRAWN	RAW
FIGURE NO.	HLDC14A TS-95		REV





T86 (BASE)




T86 (TRUNK)



T86 (CROWN)

R-Retain T-Transplant F-Fell D-Dead Tree

Proposed Residential Development at Lot 4807, Kam Pok Road, Yuen Long Photographic Record of Existing Trees	SCALE	N.T.S	DATE	07 FEB 2011	
	CHECKED	ELK	DRAWN	RAW	
	FIGURE NO.			HLDC14A TS-96	



T87 (BASE)




T87 (TRUNK)



T87 (CROWN)

R-Retain T-Transplant F-Fell D-Dead Tree

Proposed Residential Development at Lot 4807, Kam Pok Road, Yuen Long Photographic Record of Existing Trees	SCALE	N.T.S	DATE	07 FEB 2011	
	CHECKED	ELK	DRAWN	RAW	
	FIGURE NO.			HLDC14A TS-97	



T88 (BASE)



T88 (TRUNK)



T88 (LEFT CROWN)



T88 (RIGHT CROWN)

R-Retain T-Transplant F-Fell D-Dead Tree

Proposed Residential Development at Lot 4807,
Kam Pok Road, Yuen Long

Photographic Record of Existing Trees

SCALE	N.T.S	DATE	07 FEB 2011
CHECKED	ELK	DRAWN	RAW
FIGURE NO.	HLDC14A TS-98		REV






T89 (BASE AND TRUNK)



T89 (CROWN)

R-Retain T-Transplant F-Fell D-Dead Tree

Proposed Residential Development at Lot 4807, Kam Pok Road, Yuen Long Photographic Record of Existing Trees	SCALE	N.T.S	DATE	07 FEB 2011	
	CHECKED	ELK	DRAWN	RAW	
	FIGURE NO.			HLDC14A TS-99	




T90 (BASE AND TRUNK)




T90 (CROWN)

R-Retain T-Transplant F-Fell D-Dead Tree

Proposed Residential Development at Lot 4807, Kam Pok Road, Yuen Long Photographic Record of Existing Trees	SCALE	N.T.S	DATE	07 FEB 2011	
	CHECKED	ELK	DRAWN	RAW	
	FIGURE NO.			HLDC14A TS-100	




T91 (BASE AND TRUNK)



T91 (CROWN)

R-Retain T-Transplant F-Fell D-Dead Tree

Proposed Residential Development at Lot 4807, Kam Pok Road, Yuen Long Photographic Record of Existing Trees	SCALE	N.T.S	DATE	07 FEB 2011	
	CHECKED	ELK	DRAWN	RAW	
	FIGURE NO.			HLDC14A TS-101	




T92 (BASE AND TRUNK)



T92 (CROWN)

R-Retain T-Transplant F-Fell D-Dead Tree

Proposed Residential Development at Lot 4807, Kam Pok Road, Yuen Long Photographic Record of Existing Trees	SCALE	N.T.S	DATE	07 FEB 2011	
	CHECKED	ELK	DRAWN	RAW	
	FIGURE NO.			HLDC14A TS-102	



R


T93 (BASE AND TRUNK)



R

T93 (CROWN)

R-Retain T-Transplant F-Fell D-Dead Tree

Proposed Residential Development at Lot 4807, Kam Pok Road, Yuen Long Photographic Record of Existing Trees	SCALE	N.T.S	DATE	07 FEB 2011	
	CHECKED	ELK	DRAWN	RAW	
	FIGURE NO.			HLDC14A TS-103	




T94 (BASE AND TRUNK)



T94 (CROWN)

R-Retain T-Transplant F-Fell D-Dead Tree

Proposed Residential Development at Lot 4807, Kam Pok Road, Yuen Long Photographic Record of Existing Trees	SCALE	N.T.S	DATE	07 FEB 2011	
	CHECKED	ELK	DRAWN	RAW	
	FIGURE NO.			HLDC14A TS-104	




T95 (BASE AND TRUNK)



T95 (CROWN)

R-Retain T-Transplant F-Fell D-Dead Tree

Proposed Residential Development at Lot 4807, Kam Pok Road, Yuen Long Photographic Record of Existing Trees	SCALE	N.T.S	DATE	07 FEB 2011	
	CHECKED	ELK	DRAWN	RAW	
	FIGURE NO.			HLDC14A TS-105	




T96 (BASE AND TRUNK)



T96 (CROWN)

R-Retain T-Transplant F-Fell D-Dead Tree

Proposed Residential Development at Lot 4807, Kam Pok Road, Yuen Long Photographic Record of Existing Trees	SCALE	N.T.S	DATE	07 FEB 2011	
	CHECKED	ELK	DRAWN	RAW	
	FIGURE NO.			HLDC14A TS-106	




T97 (BASE AND TRUNK)



T97 (CROWN)

R-Retain T-Transplant F-Fell D-Dead Tree

Proposed Residential Development at Lot 4807, Kam Pok Road, Yuen Long Photographic Record of Existing Trees	SCALE	N.T.S	DATE	07 FEB 2011	
	CHECKED	ELK	DRAWN	RAW	
	FIGURE NO.			HLDC14A TS-107	



T98 (BASE)




T98 (TRUNK)



T98 (CROWN)

R-Retain T-Transplant F-Fell D-Dead Tree

Proposed Residential Development at Lot 4807, Kam Pok Road, Yuen Long Photographic Record of Existing Trees	SCALE	N.T.S	DATE	07 FEB 2011	
	CHECKED	ELK	DRAWN	RAW	
	FIGURE NO.			HLDC14A TS-108	




T99 (BASE AND TRUNK)



T99 (CROWN)

R-Retain T-Transplant F-Fell D-Dead Tree

Proposed Residential Development at Lot 4807, Kam Pok Road, Yuen Long Photographic Record of Existing Trees	SCALE	N.T.S	DATE	07 FEB 2011	
	CHECKED	ELK	DRAWN	RAW	
	FIGURE NO.			HLDC14A TS-109	




T100 (BASE AND TRUNK)



T100 (CROWN)

R-Retain T-Transplant F-Fell D-Dead Tree

Proposed Residential Development at Lot 4807, Kam Pok Road, Yuen Long Photographic Record of Existing Trees	SCALE	N.T.S	DATE	07 FEB 2011	
	CHECKED	ELK	DRAWN	RAW	
	FIGURE NO.			HLDC14A TS-110	




T101 (BASE AND TRUNK)



T101 (CROWN)

R-Retain T-Transplant F-Fell D-Dead Tree

Proposed Residential Development at Lot 4807, Kam Pok Road, Yuen Long Photographic Record of Existing Trees	SCALE	N.T.S	DATE	07 FEB 2011	
	CHECKED	ELK	DRAWN	RAW	
	FIGURE NO.			HLDC14A TS-111	




T102 (BASE AND TRUNK)



T102 (CROWN)

R-Retain T-Transplant F-Fell D-Dead Tree

Proposed Residential Development at Lot 4807, Kam Pok Road, Yuen Long Photographic Record of Existing Trees	SCALE	N.T.S	DATE	07 FEB 2011	
	CHECKED	ELK	DRAWN	RAW	
	FIGURE NO.			HLDC14A TS-112	




T103 (BASE AND TRUNK)



T103 (CROWN)

R-Retain T-Transplant F-Fell D-Dead Tree

Proposed Residential Development at Lot 4807, Kam Pok Road, Yuen Long Photographic Record of Existing Trees	SCALE	N.T.S	DATE	07 FEB 2011	
	CHECKED	ELK	DRAWN	RAW	
	FIGURE NO.			HLDC14A TS-113	




T104 (BASE AND TRUNK)



T104 (CROWN)

R-Retain T-Transplant F-Fell D-Dead Tree

Proposed Residential Development at Lot 4807, Kam Pok Road, Yuen Long Photographic Record of Existing Trees	SCALE	N.T.S	DATE	07 FEB 2011	
	CHECKED	ELK	DRAWN	RAW	
	FIGURE NO.			HLDC14A TS-114	




T105 (BASE AND TRUNK)



T105 (CROWN)

R-Retain T-Transplant F-Fell D-Dead Tree

Proposed Residential Development at Lot 4807, Kam Pok Road, Yuen Long Photographic Record of Existing Trees	SCALE	N.T.S	DATE	07 FEB 2011	
	CHECKED	ELK	DRAWN	RAW	
	FIGURE NO.			HLDC14A TS-115	




T106 (BASE AND TRUNK)




T106 (CROWN)

R-Retain T-Transplant F-Fell D-Dead Tree

Proposed Residential Development at Lot 4807, Kam Pok Road, Yuen Long Photographic Record of Existing Trees	SCALE	N.T.S	DATE	07 FEB 2011	
	CHECKED	ELK	DRAWN	RAW	
	FIGURE NO.			HLDC14A TS-116	




T107 (BASE AND TRUNK)



T107(CROWN)

R-Retain T-Transplant F-Fell D-Dead Tree

Proposed Residential Development at Lot 4807, Kam Pok Road, Yuen Long Photographic Record of Existing Trees	SCALE	N.T.S	DATE	07 FEB 2011	
	CHECKED	ELK	DRAWN	RAW	
	FIGURE NO.			HLDC14A TS-117	




T108 (BASE)



T108 (LEFT CROWN)

R-Retain T-Transplant F-Fell D-Dead Tree

Proposed Residential Development at Lot 4807, Kam Pok Road, Yuen Long Photographic Record of Existing Trees	SCALE	N.T.S	DATE	07 FEB 2011	
	CHECKED	ELK	DRAWN	RAW	
	FIGURE NO.			HLDC14A TS-118	




T108 (LEFT TOP CROWN)



T108 (RIGHT CROWN)

R-Retain T-Transplant F-Fell D-Dead Tree

Proposed Residential Development at Lot 4807, Kam Pok Road, Yuen Long Photographic Record of Existing Trees	SCALE	N.T.S	DATE	07 FEB 2011	
	CHECKED	ELK	DRAWN	RAW	
	FIGURE NO.			HLDC14A TS-119	




T109 (BASE AND TRUNK)



T109 (CROWN)

R-Retain T-Transplant F-Fell D-Dead Tree

Proposed Residential Development at Lot 4807, Kam Pok Road, Yuen Long Photographic Record of Existing Trees	SCALE	N.T.S	DATE	07 FEB 2011	
	CHECKED	ELK	DRAWN	RAW	
	FIGURE NO.			HLDC14A TS-120	




T110 (BASE AND TRUNK)



T110(CROWN)

R-Retain T-Transplant F-Fell D-Dead Tree

Proposed Residential Development at Lot 4807, Kam Pok Road, Yuen Long Photographic Record of Existing Trees	SCALE	N.T.S	DATE	07 FEB 2011	
	CHECKED	ELK	DRAWN	RAW	
	FIGURE NO.			HLDC14A TS-121	




T111 (BASE AND TRUNK)



T111 (CROWN)

R-Retain T-Transplant F-Fell D-Dead Tree

Proposed Residential Development at Lot 4807, Kam Pok Road, Yuen Long Photographic Record of Existing Trees	SCALE	N.T.S	DATE	07 FEB 2011	
	CHECKED	ELK	DRAWN	RAW	
	FIGURE NO.			HLDC14A TS-122	




T112 (BASE AND TRUNK)



T112 (CROWN)

R-Retain T-Transplant F-Fell D-Dead Tree

Proposed Residential Development at Lot 4807, Kam Pok Road, Yuen Long Photographic Record of Existing Trees	SCALE	N.T.S	DATE	07 FEB 2011	
	CHECKED	ELK	DRAWN	RAW	
	FIGURE NO.			HLDC14A TS-123	




T113 (BASE AND TRUNK)



T113 (CROWN)

R-Retain T-Transplant F-Fell D-Dead Tree

Proposed Residential Development at Lot 4807, Kam Pok Road, Yuen Long Photographic Record of Existing Trees	SCALE	N.T.S	DATE	07 FEB 2011	
	CHECKED	ELK	DRAWN	RAW	
	FIGURE NO.			HLDC14A TS-124	




T114 (BASE AND TRUNK)



T114 (CROWN)

R-Retain T-Transplant F-Fell D-Dead Tree

Proposed Residential Development at Lot 4807, Kam Pok Road, Yuen Long Photographic Record of Existing Trees	SCALE	N.T.S	DATE	07 FEB 2011	
	CHECKED	ELK	DRAWN	RAW	
	FIGURE NO.			HLDC14A TS-125	



T115 (BASE)



T115 (TRUNK)



T115 (LEFT CROWN)



T115 (RIGHT CROWN)

R-Retain T-Transplant F-Fell D-Dead Tree

Proposed Residential Development at Lot 4807,
Kam Pok Road, Yuen Long

Photographic Record of Existing Trees

SCALE	N.T.S	DATE	07 FEB 2011
CHECKED	ELK	DRAWN	RAW
FIGURE NO.	HLDC14A TS-126		REV





T116 (BASE)




T116 (TRUNK)



T116 (CROWN)

R-Retain T-Transplant F-Fell D-Dead Tree

Proposed Residential Development at Lot 4807, Kam Pok Road, Yuen Long Photographic Record of Existing Trees	SCALE	N.T.S	DATE	07 FEB 2011	
	CHECKED	ELK	DRAWN	RAW	
	FIGURE NO.			HLDC14A TS-127	




T117 (BASE AND TRUNK)



T117 (CROWN)

R-Retain T-Transplant F-Fell D-Dead Tree

Proposed Residential Development at Lot 4807, Kam Pok Road, Yuen Long Photographic Record of Existing Trees	SCALE	N.T.S	DATE	07 FEB 2011	
	CHECKED	ELK	DRAWN	RAW	
	FIGURE NO.			HLDC14A TS-128	




T118 (BASE AND TRUNK)



T118 (CROWN)

R-Retain T-Transplant F-Fell D-Dead Tree

Proposed Residential Development at Lot 4807, Kam Pok Road, Yuen Long Photographic Record of Existing Trees	SCALE	N.T.S	DATE	07 FEB 2011	
	CHECKED	ELK	DRAWN	RAW	
	FIGURE NO.			HLDC14A TS-129	




T119 (BASE AND TRUNK)



T119 (CROWN)

R-Retain T-Transplant F-Fell D-Dead Tree

Proposed Residential Development at Lot 4807, Kam Pok Road, Yuen Long Photographic Record of Existing Trees	SCALE	N.T.S	DATE	07 FEB 2011	
	CHECKED	ELK	DRAWN	RAW	
	FIGURE NO.			HLDC14A TS-130	




T120 (BASE AND TRUNK)



T120 (CROWN)

R-Retain T-Transplant F-Fell D-Dead Tree

Proposed Residential Development at Lot 4807, Kam Pok Road, Yuen Long Photographic Record of Existing Trees	SCALE	N.T.S	DATE	07 FEB 2011	
	CHECKED	ELK	DRAWN	RAW	
	FIGURE NO.			HLDC14A TS-131	




T121 (BASE)



T121 (TRUNK)

R-Retain T-Transplant F-Fell D-Dead Tree

Proposed Residential Development at Lot 4807, Kam Pok Road, Yuen Long Photographic Record of Existing Trees	SCALE	N.T.S	DATE	07 FEB 2011	
	CHECKED	ELK	DRAWN	RAW	
	FIGURE NO.			HLDC14A TS-132	



T121 (CROWN)



T121 (CROWN)

R-Retain T-Transplant F-Fell D-Dead Tree

Proposed Residential Development at Lot 4807,
Kam Pok Road, Yuen Long

Photographic Record of Existing Trees

SCALE	N.T.S	DATE	07 FEB 2011
CHECKED	ELK	DRAWN	RAW
FIGURE NO.	HLDC14A TS-133		REV





T122 (BASE)



T122 (TRUNK)



T122 (CROWN)

R-Retain T-Transplant F-Fell D-Dead Tree

Proposed Residential Development at Lot 4807,
Kam Pok Road, Yuen Long
Photographic Record of Existing Trees

SCALE	N.T.S	DATE	07 FEB 2011
CHECKED	ELK	DRAWN	RAW
FIGURE NO.	HLDC14A TS-134		REV





T123 (BASE)



T123 (TRUNK)



T123 (CROWN)

R-Retain T-Transplant F-Fell D-Dead Tree

Proposed Residential Development at Lot 4807,
Kam Pok Road, Yuen Long
Photographic Record of Existing Trees

SCALE	N.T.S	DATE	07 FEB 2011
CHECKED	ELK	DRAWN	RAW
FIGURE NO.	HLDC14A TS-135		REV






T124 (BASE)



T124 (TRUNK)



T124 (CROWN)

R-Retain T-Transplant F-Fell D-Dead Tree

Proposed Residential Development at Lot 4807,
Kam Pok Road, Yuen Long

Photographic Record of Existing Trees

SCALE	N.T.S	DATE	07 FEB 2011
CHECKED	ELK	DRAWN	RAW
FIGURE NO.	HLDC14A TS-136		REV






T125 (BASE AND TRUNK)




T125 (CROWN)

R-Retain T-Transplant F-Fell D-Dead Tree

Proposed Residential Development at Lot 4807, Kam Pok Road, Yuen Long Photographic Record of Existing Trees	SCALE	N.T.S	DATE	07 FEB 2011	
	CHECKED	ELK	DRAWN	RAW	
	FIGURE NO.			HLDC14A TS-137	




T126 (BASE AND TRUNK)



T126 (CROWN)

R-Retain T-Transplant F-Fell D-Dead Tree

Proposed Residential Development at Lot 4807, Kam Pok Road, Yuen Long Photographic Record of Existing Trees	SCALE	N.T.S	DATE	07 FEB 2011	
	CHECKED	ELK	DRAWN	RAW	
	FIGURE NO.			HLDC14A TS-138	




T127 (BASE AND TRUNK)



T127 (CROWN)

R-Retain T-Transplant F-Fell D-Dead Tree

Proposed Residential Development at Lot 4807, Kam Pok Road, Yuen Long Photographic Record of Existing Trees	SCALE	N.T.S	DATE	07 FEB 2011	
	CHECKED	ELK	DRAWN	RAW	
	FIGURE NO.			HLDC14A TS-139	




T128 (BASE AND TRUNK)



T128 (CROWN)

R-Retain T-Transplant F-Fell D-Dead Tree

Proposed Residential Development at Lot 4807, Kam Pok Road, Yuen Long Photographic Record of Existing Trees	SCALE	N.T.S	DATE	07 FEB 2011	
	CHECKED	ELK	DRAWN	RAW	
	FIGURE NO.			HLDC14A TS-140	



T129 (BASE)




T129 (TRUNK)



T129 (CROWN)

R-Retain T-Transplant F-Fell D-Dead Tree

Proposed Residential Development at Lot 4807, Kam Pok Road, Yuen Long Photographic Record of Existing Trees	SCALE	N.T.S	DATE	07 FEB 2011	
	CHECKED	ELK	DRAWN	RAW	
	FIGURE NO.	HLDC14A TS-141		REV	



T130 (BASE)

R



T130 (TRUNK)

R



T130 (CROWN)

R

R-Retain T-Transplant F-Fell D-Dead Tree

Proposed Residential Development at Lot 4807,
Kam Pok Road, Yuen Long

Photographic Record of Existing Trees

SCALE	N.T.S	DATE	07 FEB 2011
CHECKED	ELK	DRAWN	RAW
FIGURE NO.	HLDC14A TS-142		REV





T131 (BASE)




T131 (TRUNK)



T131 (CROWN)

R-Retain T-Transplant F-Fell D-Dead Tree

Proposed Residential Development at Lot 4807, Kam Pok Road, Yuen Long Photographic Record of Existing Trees	SCALE	N.T.S	DATE	07 FEB 2011	
	CHECKED	ELK	DRAWN	RAW	
	FIGURE NO.	HLDC14A TS-143		REV	



T132 (BASE)



T132 (TRUNK)



T132 (LEFT CROWN)



T132 (RIGHT CROWN)

R-Retain T-Transplant F-Fell D-Dead Tree

Proposed Residential Development at Lot 4807,
Kam Pok Road, Yuen Long

Photographic Record of Existing Trees

SCALE	N.T.S	DATE	07 FEB 2011
CHECKED	ELK	DRAWN	RAW
FIGURE NO.	HLDC14A TS-144		REV






T133 (BASE)



T133 (TRUNK)


R-Retain T-Transplant F-Fell D-Dead Tree

Proposed Residential Development at Lot 4807, Kam Pok Road, Yuen Long Photographic Record of Existing Trees	SCALE	N.T.S	DATE	07 FEB 2011	
	CHECKED	ELK	DRAWN	RAW	
	FIGURE NO.			HLDC14A TS-145	



T133 (CROWN)

R-Retain T-Transplant F-Fell D-Dead Tree

Proposed Residential Development at Lot 4807, Kam Pok Road, Yuen Long Photographic Record of Existing Trees	SCALE	N.T.S	DATE	07 FEB 2011	
	CHECKED	ELK	DRAWN	RAW	
	FIGURE NO.			HLDC14A TS-146	




T134 (BASE)



T134 (TRUNK)


R-Retain T-Transplant F-Fell D-Dead Tree

Proposed Residential Development at Lot 4807, Kam Pok Road, Yuen Long Photographic Record of Existing Trees	SCALE	N.T.S	DATE	07 FEB 2011	
	CHECKED	ELK	DRAWN	RAW	
	FIGURE NO.			HLDC14A TS-147	



T134 (CROWN)

R-Retain T-Transplant F-Fell D-Dead Tree

Proposed Residential Development at Lot 4807, Kam Pok Road, Yuen Long Photographic Record of Existing Trees	SCALE	N.T.S	DATE	07 FEB 2011	
	CHECKED	ELK	DRAWN	RAW	
	FIGURE NO.			HLDC14A TS-148	




T135 (BASE)



T135 (TRUNK)


R-Retain T-Transplant F-Fell D-Dead Tree

Proposed Residential Development at Lot 4807, Kam Pok Road, Yuen Long Photographic Record of Existing Trees	SCALE	N.T.S	DATE	07 FEB 2011	
	CHECKED	ELK	DRAWN	RAW	
	FIGURE NO.			HLDC14A TS-149	



T135 (CROWN)

R-Retain T-Transplant F-Fell D-Dead Tree

Proposed Residential Development at Lot 4807, Kam Pok Road, Yuen Long Photographic Record of Existing Trees	SCALE	N.T.S	DATE	07 FEB 2011	
	CHECKED	ELK	DRAWN	RAW	
	FIGURE NO.			HLDC14A TS-150	




T136 (BASE AND TRUNK)



T136 (CROWN)

R-Retain T-Transplant F-Fell D-Dead Tree

Proposed Residential Development at Lot 4807, Kam Pok Road, Yuen Long Photographic Record of Existing Trees	SCALE	N.T.S	DATE	07 FEB 2011	
	CHECKED	ELK	DRAWN	RAW	
	FIGURE NO.			HLDC14A TS-151	




T137 (BASE AND TRUNK)



T137 (CROWN)


R-Retain T-Transplant F-Fell D-Dead Tree

Proposed Residential Development at Lot 4807, Kam Pok Road, Yuen Long Photographic Record of Existing Trees	SCALE	N.T.S	DATE	07 FEB 2011	
	CHECKED	ELK	DRAWN	RAW	
	FIGURE NO.			HLDC14A TS-152	



T137 (CROWN)

R-Retain T-Transplant F-Fell D-Dead Tree

Proposed Residential Development at Lot 4807, Kam Pok Road, Yuen Long Photographic Record of Existing Trees	SCALE	N.T.S	DATE	07 FEB 2011	
	CHECKED	ELK	DRAWN	RAW	
	FIGURE NO.			HLDC14A TS-153	




T140 (BASE AND TRUNK)



T140 (CROWN)

R-Retain T-Transplant F-Fell D-Dead Tree

Proposed Residential Development at Lot 4807, Kam Pok Road, Yuen Long Photographic Record of Existing Trees	SCALE	N.T.S	DATE	07 FEB 2011	
	CHECKED	ELK	DRAWN	RAW	
	FIGURE NO.			HLDC14A TS-154	




T177 (BASE AND TRUNK)



T177 (CROWN)

R-Retain T-Transplant F-Fell D-Dead Tree

Proposed Residential Development at Lot 4807, Kam Pok Road, Yuen Long Photographic Record of Existing Trees	SCALE	N.T.S	DATE	07 FEB 2011	
	CHECKED	ELK	DRAWN	RAW	
	FIGURE NO.			HLDC14A TS-155	




T178 (BASE AND TRUNK)



T178 (CROWN)

R-Retain T-Transplant F-Fell D-Dead Tree

Proposed Residential Development at Lot 4807, Kam Pok Road, Yuen Long Photographic Record of Existing Trees	SCALE	N.T.S	DATE	07 FEB 2011	
	CHECKED	ELK	DRAWN	RAW	
	FIGURE NO.			HLDC14A TS-156	




T179(BASE AND TRUNK)



T179 (CROWN)

R-Retain T-Transplant F-Fell D-Dead Tree

Proposed Residential Development at Lot 4807, Kam Pok Road, Yuen Long Photographic Record of Existing Trees	SCALE	N.T.S	DATE	07 FEB 2011	
	CHECKED	ELK	DRAWN	RAW	
	FIGURE NO.			HLDC14A TS-157	




T180 (BASE AND TRUNK)



T180(CROWN)

R-Retain T-Transplant F-Fell D-Dead Tree

Proposed Residential Development at Lot 4807, Kam Pok Road, Yuen Long Photographic Record of Existing Trees	SCALE	N.T.S	DATE	07 FEB 2011	
	CHECKED	ELK	DRAWN	RAW	
	FIGURE NO.			HLDC14A TS-158	




T181 (BASE AND TRUNK)



T181 (Crown)

R-Retain T-Transplant F-Fell D-Dead Tree

Proposed Residential Development at Lot 4807, Kam Pok Road, Yuen Long Photographic Record of Existing Trees	SCALE	N.T.S	DATE	07 FEB 2011	
	CHECKED	ELK	DRAWN	RAW	
	FIGURE NO.			HLDC14A TS-159	



F


T182 (BASE AND TRUNK)



F

T182 (CROWN)

R-Retain T-Transplant F-Fell D-Dead Tree

Proposed Residential Development at Lot 4807, Kam Pok Road, Yuen Long Photographic Record of Existing Trees	SCALE	N.T.S	DATE	07 FEB 2011	
	CHECKED	ELK	DRAWN	RAW	
	FIGURE NO.			HLDC14A TS-160	



T183 (BASE)




T183 (TRUNK)



T183 (CROWN)

R-Retain T-Transplant F-Fell D-Dead Tree

Proposed Residential Development at Lot 4807, Kam Pok Road, Yuen Long Photographic Record of Existing Trees	SCALE	N.T.S	DATE	07 FEB 2011	
	CHECKED	ELK	DRAWN	RAW	
	FIGURE NO.			HLDC14A TS-161	



T184 (BASE)




T184 (TRUNK)



T184 (CROWN)

R-Retain T-Transplant F-Fell D-Dead Tree

Proposed Residential Development at Lot 4807, Kam Pok Road, Yuen Long Photographic Record of Existing Trees	SCALE	N.T.S	DATE	07 FEB 2011	
	CHECKED	ELK	DRAWN	RAW	
	FIGURE NO.			HLDC14A TS-162	



T185 (BASE)




T185 (TRUNK)



T185 (CROWN)

R-Retain T-Transplant F-Fell D-Dead Tree

Proposed Residential Development at Lot 4807, Kam Pok Road, Yuen Long Photographic Record of Existing Trees	SCALE	N.T.S	DATE	07 FEB 2011	
	CHECKED	ELK	DRAWN	RAW	
	FIGURE NO.			HLDC14A TS-163	




T186 (BASE AND TRUNK)



T186 (CROWN)

R-Retain T-Transplant F-Fell D-Dead Tree

Proposed Residential Development at Lot 4807, Kam Pok Road, Yuen Long Photographic Record of Existing Trees	SCALE	N.T.S	DATE	07 FEB 2011	
	CHECKED	ELK	DRAWN	RAW	
	FIGURE NO.			HLDC14A TS-164	



T187 (BASE)



T187 (TRUNK)



T187 (CROWN)

R-Retain T-Transplant F-Fell D-Dead Tree

Proposed Residential Development at Lot 4807,
Kam Pok Road, Yuen Long

Photographic Record of Existing Trees

SCALE	N.T.S	DATE	07 FEB 2011
CHECKED	ELK	DRAWN	RAW
FIGURE NO.	HLDC14A TS-165		REV






T188 (BASE)



T188 (TRUNK)



T188 (CROWN)

R-Retain T-Transplant F-Fell D-Dead Tree

Proposed Residential Development at Lot 4807,
Kam Pok Road, Yuen Long

Photographic Record of Existing Trees

SCALE	N.T.S	DATE	07 FEB 2011
CHECKED	ELK	DRAWN	RAW
FIGURE NO.	HLDC14A TS-166		REV





T189 (BASE)



T189 (TRUNK)



T189 (CROWN)

R-Retain T-Transplant F-Fell D-Dead Tree

Proposed Residential Development at Lot 4807,
Kam Pok Road, Yuen Long

Photographic Record of Existing Trees

SCALE	N.T.S	DATE	07 FEB 2011
CHECKED	ELK	DRAWN	RAW
FIGURE NO.	HLDC14A TS-167		REV





T190 (BASE)



T190 (TRUNK)



T190 (CROWN)

R-Retain T-Transplant F-Fell D-Dead Tree

Proposed Residential Development at Lot 4807,
Kam Pok Road, Yuen Long

Photographic Record of Existing Trees

SCALE	N.T.S	DATE	07 FEB 2011
CHECKED	ELK	DRAWN	RAW
FIGURE NO.	HLDC14A TS-168		REV





T191 (BASE)



T191 (TRUNK)



T191 (CROWN)

R-Retain T-Transplant F-Fell D-Dead Tree

Proposed Residential Development at Lot 4807,
Kam Pok Road, Yuen Long

Photographic Record of Existing Trees

SCALE	N.T.S	DATE	07 FEB 2011
CHECKED	ELK	DRAWN	RAW
FIGURE NO.	HLDC14A TS-169		REV





T192 (BASE)



T192 (TRUNK)



T192 (CROWN)

R-Retain T-Transplant F-Fell D-Dead Tree

Proposed Residential Development at Lot 4807,
Kam Pok Road, Yuen Long

Photographic Record of Existing Trees

SCALE	N.T.S	DATE	07 FEB 2011
CHECKED	ELK	DRAWN	RAW
FIGURE NO.	HLDC14A TS-170		REV






T193 (BASE)

R



T193 (TRUNK)

R



T193 (CROWN)

R

R-Retain T-Transplant F-Fell D-Dead Tree

Proposed Residential Development at Lot 4807,
Kam Pok Road, Yuen Long

Photographic Record of Existing Trees

SCALE	N.T.S	DATE	07 FEB 2011
CHECKED	ELK	DRAWN	RAW
FIGURE NO.	HLDC14A TS-171		REV





T194 (BASE)



T194 (TRUNK)



T194 (CROWN)

R-Retain T-Transplant F-Fell D-Dead Tree

Proposed Residential Development at Lot 4807,
Kam Pok Road, Yuen Long

Photographic Record of Existing Trees

SCALE	N.T.S	DATE	07 FEB 2011
CHECKED	ELK	DRAWN	RAW
FIGURE NO.	HLDC14A TS-172		REV





T195 (BASE)



T195 (TRUNK)



T195 (CROWN)

R-Retain T-Transplant F-Fell D-Dead Tree

Proposed Residential Development at Lot 4807,
Kam Pok Road, Yuen Long

Photographic Record of Existing Trees

SCALE	N.T.S	DATE	07 FEB 2011
CHECKED	ELK	DRAWN	RAW
FIGURE NO.	HLDC14A TS-173		REV






T196 (BASE AND TRUNK)



T196 (CROWN)

R-Retain T-Transplant F-Fell D-Dead Tree

Proposed Residential Development at Lot 4807, Kam Pok Road, Yuen Long Photographic Record of Existing Trees	SCALE	N.T.S	DATE	07 FEB 2011	
	CHECKED	ELK	DRAWN	RAW	
	FIGURE NO.			HLDC14A TS-174	



T197 (BASE)

F



T197 (TRUNK)

F



T197 (CROWN)

F

R-Retain T-Transplant F-Fell D-Dead Tree

Proposed Residential Development at Lot 4807,
Kam Pok Road, Yuen Long

Photographic Record of Existing Trees

SCALE	N.T.S	DATE	07 FEB 2011
CHECKED	ELK	DRAWN	RAW
FIGURE NO.	HLDC14A TS-175		REV





T198 (BASE)



T198 (TRUNK)



T198 (CROWN)

R-Retain T-Transplant F-Fell D-Dead Tree

Proposed Residential Development at Lot 4807,
Kam Pok Road, Yuen Long

Photographic Record of Existing Trees

SCALE	N.T.S	DATE	07 FEB 2011
CHECKED	ELK	DRAWN	RAW
FIGURE NO.	HLDC14A TS-176		REV





T199 (BASE)

F



T199 (TRUNK)

F



T199 (CROWN)

F



T199 (CROWN)

F

R-Retain T-Transplant F-Fell D-Dead Tree

Proposed Residential Development at Lot 4807,
Kam Pok Road, Yuen Long

Photographic Record of Existing Trees

SCALE	N.T.S	DATE	07 FEB 2011
CHECKED	ELK	DRAWN	RAW
FIGURE NO.	HLDC14A TS-177		REV





T200 (BASE)



T200 (TRUNK)



T200 (CROWN)

R-Retain T-Transplant F-Fell D-Dead Tree

Proposed Residential Development at Lot 4807,
Kam Pok Road, Yuen Long

Photographic Record of Existing Trees

SCALE	N.T.S	DATE	07 FEB 2011
CHECKED	ELK	DRAWN	RAW
FIGURE NO.	HLDC14A TS-178		REV





T201 (BASE)



T201 (TRUNK)



T201 (CROWN)

R-Retain T-Transplant F-Fell D-Dead Tree

Proposed Residential Development at Lot 4807,
Kam Pok Road, Yuen Long

Photographic Record of Existing Trees

SCALE	N.T.S	DATE	07 FEB 2011
CHECKED	ELK	DRAWN	RAW
FIGURE NO.	HLDC14A TS-179		REV





T202 (BASE)



T202 (TRUNK)



T202 (CROWN)

R-Retain T-Transplant F-Fell D-Dead Tree

Proposed Residential Development at Lot 4807,
Kam Pok Road, Yuen Long

Photographic Record of Existing Trees

SCALE	N.T.S	DATE	07 FEB 2011
CHECKED	ELK	DRAWN	RAW
FIGURE NO.	HLDC14A TS-180		REV





T203 (BASE)



T203 (TRUNK)



T203 (CROWN)

R-Retain T-Transplant F-Fell D-Dead Tree

Proposed Residential Development at Lot 4807,
Kam Pok Road, Yuen Long

Photographic Record of Existing Trees

SCALE	N.T.S	DATE	07 FEB 2011
CHECKED	ELK	DRAWN	RAW
FIGURE NO.	HLDC14A TS-181		REV





T204 (BASE)



T204 (TRUNK)



T204 (CROWN)

R-Retain T-Transplant F-Fell D-Dead Tree

Proposed Residential Development at Lot 4807,
Kam Pok Road, Yuen Long

Photographic Record of Existing Trees

SCALE	N.T.S	DATE	07 FEB 2011
CHECKED	ELK	DRAWN	RAW
FIGURE NO.	HLDC14A TS-182		REV





T205 (BASE)



T205 (TRUNK)



T205 (CROWN)

R-Retain T-Transplant F-Fell D-Dead Tree

Proposed Residential Development at Lot 4807,
Kam Pok Road, Yuen Long

Photographic Record of Existing Trees

SCALE	N.T.S	DATE	07 FEB 2011
CHECKED	ELK	DRAWN	RAW
FIGURE NO.	HLDC14A TS-183		REV





T206 (BASE)



T206 (TRUNK)



T206 (CROWN)

R-Retain T-Transplant F-Fell D-Dead Tree

Proposed Residential Development at Lot 4807,
Kam Pok Road, Yuen Long

Photographic Record of Existing Trees

SCALE	N.T.S	DATE	07 FEB 2011
CHECKED	ELK	DRAWN	RAW
FIGURE NO.	HLDC14A TS-184		REV





T207 (BASE)




T207 (TRUNK)



T207 (CROWN)

R-Retain T-Transplant F-Fell D-Dead Tree

Proposed Residential Development at Lot 4807, Kam Pok Road, Yuen Long Photographic Record of Existing Trees	SCALE	N.T.S	DATE	07 FEB 2011	
	CHECKED	ELK	DRAWN	RAW	
	FIGURE NO.			HLDC14A TS-185	



T208 (BASE)



T208 (TRUNK)



T208 (CROWN)

R-Retain T-Transplant F-Fell D-Dead Tree

Proposed Residential Development at Lot 4807,
Kam Pok Road, Yuen Long

Photographic Record of Existing Trees

SCALE	N.T.S	DATE	07 FEB 2011
CHECKED	ELK	DRAWN	RAW
FIGURE NO.	HLDC14A TS-186		REV





T209 (BASE)



T209 (TRUNK)



T209 (CROWN)

R-Retain T-Transplant F-Fell D-Dead Tree

Proposed Residential Development at Lot 4807,
Kam Pok Road, Yuen Long

Photographic Record of Existing Trees

SCALE	N.T.S	DATE	07 FEB 2011
CHECKED	ELK	DRAWN	RAW
FIGURE NO.	HLDC14A TS-187		REV





T210 (BASE)



T210 (TRUNK)



T210 (CROWN)

R-Retain T-Transplant F-Fell D-Dead Tree

Proposed Residential Development at Lot 4807,
Kam Pok Road, Yuen Long

Photographic Record of Existing Trees

SCALE	N.T.S	DATE	07 FEB 2011
CHECKED	ELK	DRAWN	RAW
FIGURE NO.	HLDC14A TS-188		REV





T211 (BASE)



T211 (TRUNK)



T211 (CROWN)

R-Retain T-Transplant F-Fell D-Dead Tree

Proposed Residential Development at Lot 4807,
Kam Pok Road, Yuen Long

Photographic Record of Existing Trees

SCALE	N.T.S	DATE	07 FEB 2011
CHECKED	ELK	DRAWN	RAW
FIGURE NO.	HLDC14A TS-189		REV





T212 (BASE)



T212 (TRUNK)



T212 (CROWN)

R-Retain T-Transplant F-Fell D-Dead Tree

Proposed Residential Development at Lot 4807,
Kam Pok Road, Yuen Long

Photographic Record of Existing Trees

SCALE	N.T.S	DATE	07 FEB 2011
CHECKED	ELK	DRAWN	RAW
FIGURE NO.	HLDC14A TS-190		REV





T213 (BASE)



T213 (TRUNK)



T213 (CROWN)

R-Retain T-Transplant F-Fell D-Dead Tree

Proposed Residential Development at Lot 4807,
Kam Pok Road, Yuen Long

Photographic Record of Existing Trees

SCALE	N.T.S	DATE	07 FEB 2011
CHECKED	ELK	DRAWN	RAW
FIGURE NO.	HLDC14A TS-191		REV





T214 (BASE AND TRUNK)



T214 (CROWN)

R-Retain T-Transplant F-Fell D-Dead Tree

Proposed Residential Development at Lot 4807,
Kam Pok Road, Yuen Long

Photographic Record of Existing Trees

SCALE	N.T.S	DATE	07 FEB 2011
CHECKED	ELK	DRAWN	RAW
FIGURE NO.	HLDC14A TS-192		REV






T215 (BASE AND TRUNK)



T215 (TRUNK)


R-Retain T-Transplant F-Fell D-Dead Tree

Proposed Residential Development at Lot 4807, Kam Pok Road, Yuen Long Photographic Record of Existing Trees	SCALE	N.T.S	DATE	07 FEB 2011	
	CHECKED	ELK	DRAWN	RAW	
	FIGURE NO.			HLDC14A TS-193	



T215 (CROWN)

R-Retain T-Transplant F-Fell D-Dead Tree

Proposed Residential Development at Lot 4807, Kam Pok Road, Yuen Long Photographic Record of Existing Trees	SCALE	N.T.S	DATE	07 FEB 2011	
	CHECKED	ELK	DRAWN	RAW	
	FIGURE NO.			HLDC14A TS-194	



T216 (BASE)



T216 (TRUNK)



T216 (CROWN)

R-Retain T-Transplant F-Fell D-Dead Tree

Proposed Residential Development at Lot 4807,
Kam Pok Road, Yuen Long

Photographic Record of Existing Trees

SCALE	N.T.S	DATE	07 FEB 2011
CHECKED	ELK	DRAWN	RAW
FIGURE NO.	HLDC14A TS-195		REV





T217 (BASE)



T217 (TRUNK)



T217 (CROWN)

R-Retain T-Transplant F-Fell D-Dead Tree

Proposed Residential Development at Lot 4807,
Kam Pok Road, Yuen Long

Photographic Record of Existing Trees

SCALE	N.T.S	DATE	07 FEB 2011
CHECKED	ELK	DRAWN	RAW
FIGURE NO.	HLDC14A TS-196		REV





T218 (BASE)



T218 (TRUNK)



T218 (CROWN)

R-Retain T-Transplant F-Fell D-Dead Tree

Proposed Residential Development at Lot 4807,
Kam Pok Road, Yuen Long

Photographic Record of Existing Trees

SCALE	N.T.S	DATE	07 FEB 2011
CHECKED	ELK	DRAWN	RAW
FIGURE NO.	HLDC14A TS-197		REV





T219 (BASE)



T219 (TRUNK)



T219 (CROWN)

R-Retain T-Transplant F-Fell D-Dead Tree

Proposed Residential Development at Lot 4807,
Kam Pok Road, Yuen Long

Photographic Record of Existing Trees

SCALE	N.T.S	DATE	07 FEB 2011
CHECKED	ELK	DRAWN	RAW
FIGURE NO.	HLDC14A TS-198		REV





T220 (BASE)



T220 (TRUNK)



T220 (CROWN)

R-Retain T-Transplant F-Fell D-Dead Tree

Proposed Residential Development at Lot 4807,
Kam Pok Road, Yuen Long

Photographic Record of Existing Trees

SCALE	N.T.S	DATE	07 FEB 2011
CHECKED	ELK	DRAWN	RAW
FIGURE NO.	HLDC14A TS-199		REV





T221 (BASE)



T221 (TRUNK)



T221 (CROWN)

R-Retain T-Transplant F-Fell D-Dead Tree

Proposed Residential Development at Lot 4807,
Kam Pok Road, Yuen Long

Photographic Record of Existing Trees

SCALE	N.T.S	DATE	07 FEB 2011
CHECKED	ELK	DRAWN	RAW
FIGURE NO.	HLDC14A TS-200		REV





T222 (BASE)



T222 (TRUNK)



T222 (CROWN)

R-Retain T-Transplant F-Fell D-Dead Tree

Proposed Residential Development at Lot 4807,
Kam Pok Road, Yuen Long

Photographic Record of Existing Trees

SCALE	N.T.S	DATE	07 FEB 2011
CHECKED	ELK	DRAWN	RAW
FIGURE NO.	HLDC14A TS-201		REV





T223(BASE)



T223 (TRUNK)



T223 (LEFT CROWN)



T223 (RIGHT CROWN)

R-Retain T-Transplant F-Fell D-Dead Tree

Proposed Residential Development at Lot 4807,
Kam Pok Road, Yuen Long

Photographic Record of Existing Trees

SCALE	N.T.S	DATE	07 FEB 2011
CHECKED	ELK	DRAWN	RAW
FIGURE NO.	HLDC14A TS-202		REV





T224 (BASE)



T224 (TRUNK)



T224 (CROWN)

R-Retain T-Transplant F-Fell D-Dead Tree

Proposed Residential Development at Lot 4807,
Kam Pok Road, Yuen Long

Photographic Record of Existing Trees

SCALE	N.T.S	DATE	07 FEB 2011
CHECKED	ELK	DRAWN	RAW
FIGURE NO.	HLDC14A TS-203		REV





T225 (BASE)



T225 (TRUNK)



T225 (CROWN)

R-Retain T-Transplant F-Fell D-Dead Tree

Proposed Residential Development at Lot 4807,
Kam Pok Road, Yuen Long

Photographic Record of Existing Trees

SCALE	N.T.S	DATE	07 FEB 2011
CHECKED	ELK	DRAWN	RAW
FIGURE NO.	HLDC14A TS-204		REV





T226 (BASE)



T226 (TRUNK)



T226 (CROWN)

R-Retain T-Transplant F-Fell D-Dead Tree

Proposed Residential Development at Lot 4807,
Kam Pok Road, Yuen Long

Photographic Record of Existing Trees

SCALE	N.T.S	DATE	07 FEB 2011
CHECKED	ELK	DRAWN	RAW
FIGURE NO.	HLDC14A TS-205		REV





T227 (BASE)



T227 (TRUNK)



T227 (CROWN)

R-Retain T-Transplant F-Fell D-Dead Tree

Proposed Residential Development at Lot 4807,
Kam Pok Road, Yuen Long

Photographic Record of Existing Trees

SCALE	N.T.S	DATE	07 FEB 2011
CHECKED	ELK	DRAWN	RAW
FIGURE NO.	HLDC14A TS-206		REV





T228 (BASE)



T228 (TRUNK)



T228 (CROWN)

R-Retain T-Transplant F-Fell D-Dead Tree

Proposed Residential Development at Lot 4807,
Kam Pok Road, Yuen Long
Photographic Record of Existing Trees

SCALE	N.T.S	DATE	07 FEB 2011
CHECKED	ELK	DRAWN	RAW
FIGURE NO.	HLDC14A TS-207		REV





T229 (BASE)



T229 (TRUNK)



T229 (LEFT CROWN)



T229 (RIGHT CROWN)

R-Retain T-Transplant F-Fell D-Dead Tree

Proposed Residential Development at Lot 4807,
Kam Pok Road, Yuen Long

Photographic Record of Existing Trees

SCALE	N.T.S	DATE	07 FEB 2011
CHECKED	ELK	DRAWN	RAW
FIGURE NO.	HLDC14A TS-208		REV





T230 (BASE)



T230 (TRUNK)



T230 (CROWN)

R-Retain T-Transplant F-Fell D-Dead Tree

Proposed Residential Development at Lot 4807,
Kam Pok Road, Yuen Long

Photographic Record of Existing Trees

SCALE	N.T.S	DATE	07 FEB 2011
CHECKED	ELK	DRAWN	RAW
FIGURE NO.	HLDC14A TS-209		REV





T231 (BASE)



T231 (TRUNK)



T231 (CROWN)

R-Retain T-Transplant F-Fell D-Dead Tree

Proposed Residential Development at Lot 4807,
Kam Pok Road, Yuen Long

Photographic Record of Existing Trees

SCALE	N.T.S	DATE	07 FEB 2011
CHECKED	ELK	DRAWN	RAW
FIGURE NO.	HLDC14A TS-210		REV





T232 (BASE)



T232 (TRUNK)



T232 (CROWN)

R-Retain T-Transplant F-Fell D-Dead Tree

Proposed Residential Development at Lot 4807,
Kam Pok Road, Yuen Long

Photographic Record of Existing Trees

SCALE	N.T.S	DATE	07 FEB 2011
CHECKED	ELK	DRAWN	RAW
FIGURE NO.	HLDC14A TS-211		REV





T233 (BASE)



T233 (TRUNK)



T233 (CROWN)

R-Retain T-Transplant F-Fell D-Dead Tree

Proposed Residential Development at Lot 4807,
Kam Pok Road, Yuen Long

Photographic Record of Existing Trees

SCALE	N.T.S	DATE	07 FEB 2011
CHECKED	ELK	DRAWN	RAW
FIGURE NO.	HLDC14A TS-212		REV





T234 (BASE)



T234 (TRUNK)



T234 (CROWN)

R-Retain T-Transplant F-Fell D-Dead Tree

Proposed Residential Development at Lot 4807,
Kam Pok Road, Yuen Long

Photographic Record of Existing Trees

SCALE	N.T.S	DATE	07 FEB 2011
CHECKED	ELK	DRAWN	RAW
FIGURE NO.	HLDC14A TS-213		REV





T235 (BASE)



T235 (TRUNK)



T235 (CROWN)

R-Retain T-Transplant F-Fell D-Dead Tree

Proposed Residential Development at Lot 4807,
Kam Pok Road, Yuen Long

Photographic Record of Existing Trees

SCALE	N.T.S	DATE	07 FEB 2011
CHECKED	ELK	DRAWN	RAW
FIGURE NO.	HLDC14A TS-214		REV






T236 (BASE)



T236 (TRUNK)

R-Retain T-Transplant F-Fell D-Dead Tree

Proposed Residential Development at Lot 4807, Kam Pok Road, Yuen Long Photographic Record of Existing Trees	SCALE	N.T.S	DATE	07 FEB 2011	
	CHECKED	ELK	DRAWN	RAW	
	FIGURE NO.			HLDC14A TS-215	



T236 (LEFT CROWN)



T236 (RIGHT CROWN)

R-Retain T-Transplant F-Fell D-Dead Tree

Proposed Residential Development at Lot 4807,
Kam Pok Road, Yuen Long

Photographic Record of Existing Trees

SCALE	N.T.S	DATE	07 FEB 2011
CHECKED	ELK	DRAWN	RAW
FIGURE NO.	HLDC14A TS-216		REV





T237 (BASE)



T237 (TRUNK)



T237 (CROWN)

R-Retain T-Transplant F-Fell D-Dead Tree

Proposed Residential Development at Lot 4807,
Kam Pok Road, Yuen Long

Photographic Record of Existing Trees

SCALE	N.T.S	DATE	07 FEB 2011
CHECKED	ELK	DRAWN	RAW
FIGURE NO.	HLDC14A TS-217		REV





T238 (BASE)



T238 (TRUNK)



T238 (CROWN)

R-Retain T-Transplant F-Fell D-Dead Tree

Proposed Residential Development at Lot 4807,
Kam Pok Road, Yuen Long

Photographic Record of Existing Trees

SCALE	N.T.S	DATE	07 FEB 2011
CHECKED	ELK	DRAWN	RAW
FIGURE NO.	HLDC14A TS-218		REV





T239 (BASE)



T239 (TRUNK)



T239 (CROWN)

R-Retain T-Transplant F-Fell D-Dead Tree

Proposed Residential Development at Lot 4807,
Kam Pok Road, Yuen Long

Photographic Record of Existing Trees

SCALE	N.T.S	DATE	07 FEB 2011
CHECKED	ELK	DRAWN	RAW
FIGURE NO.	HLDC14A TS-219		REV





T240 (BASE)



T240 (TRUNK)



T240 (CROWN)

R-Retain T-Transplant F-Fell D-Dead Tree

Proposed Residential Development at Lot 4807,
Kam Pok Road, Yuen Long
Photographic Record of Existing Trees

SCALE	N.T.S	DATE	07 FEB 2011
CHECKED	ELK	DRAWN	RAW
FIGURE NO.	HLDC14A TS-220		REV





T241 (BASE)



T241 (TRUNK)



T241 (CROWN)

R-Retain T-Transplant F-Fell D-Dead Tree

Proposed Residential Development at Lot 4807,
Kam Pok Road, Yuen Long

Photographic Record of Existing Trees

SCALE	N.T.S	DATE	07 FEB 2011
CHECKED	ELK	DRAWN	RAW
FIGURE NO.	HLDC14A TS-221		REV





T242 (BASE)



T242 (TRUNK)



T242 (CROWN)

R-Retain T-Transplant F-Fell D-Dead Tree

Proposed Residential Development at Lot 4807,
Kam Pok Road, Yuen Long

Photographic Record of Existing Trees

SCALE	N.T.S	DATE	07 FEB 2011
CHECKED	ELK	DRAWN	RAW
FIGURE NO.	HLDC14A TS-222		REV





T243 (BASE)



T243 (TRUNK)



T243 (CROWN)

R-Retain T-Transplant F-Fell D-Dead Tree

Proposed Residential Development at Lot 4807,
Kam Pok Road, Yuen Long

Photographic Record of Existing Trees

SCALE	N.T.S	DATE	07 FEB 2011
CHECKED	ELK	DRAWN	RAW
FIGURE NO.	HLDC14A TS-223		REV





T244 (BASE)



T244 (TRUNK)



T244 (CROWN)

R-Retain T-Transplant F-Fell D-Dead Tree

Proposed Residential Development at Lot 4807,
Kam Pok Road, Yuen Long

Photographic Record of Existing Trees

SCALE	N.T.S	DATE	07 FEB 2011
CHECKED	ELK	DRAWN	RAW
FIGURE NO.	HLDC14A TS-224		REV





T245 (BASE)



T245 (TRUNK)



T245 (CROWN)

R-Retain T-Transplant F-Fell D-Dead Tree

Proposed Residential Development at Lot 4807,
Kam Pok Road, Yuen Long

Photographic Record of Existing Trees

SCALE	N.T.S	DATE	07 FEB 2011
CHECKED	ELK	DRAWN	RAW
FIGURE NO.	HLDC14A TS-225		REV





T246 (BASE)



T246 (TRUNK)



T246 (CROWN)

R-Retain T-Transplant F-Fell D-Dead Tree

Proposed Residential Development at Lot 4807,
Kam Pok Road, Yuen Long

Photographic Record of Existing Trees

SCALE	N.T.S	DATE	07 FEB 2011
CHECKED	ELK	DRAWN	RAW
FIGURE NO.	HLDC14A TS-226		REV





T247 (BASE)



T247 (TRUNK)



T247 (CROWN)

R-Retain T-Transplant F-Fell D-Dead Tree

Proposed Residential Development at Lot 4807,
Kam Pok Road, Yuen Long
Photographic Record of Existing Trees

SCALE	N.T.S	DATE	07 FEB 2011
CHECKED	ELK	DRAWN	RAW
FIGURE NO.	HLDC14A TS-227		REV





T248 (BASE)

T



T248 (TRUNK)

T



T248 (CROWN)

T

R-Retain T-Transplant F-Fell D-Dead Tree

Proposed Residential Development at Lot 4807,
Kam Pok Road, Yuen Long

Photographic Record of Existing Trees

SCALE	N.T.S	DATE	07 FEB 2011
CHECKED	ELK	DRAWN	RAW
FIGURE NO.	HLDC14A TS-228		REV





T249 (BASE)



T249 (TRUNK)



T249 (CROWN)

R-Retain T-Transplant F-Fell D-Dead Tree

Proposed Residential Development at Lot 4807,
Kam Pok Road, Yuen Long
Photographic Record of Existing Trees

SCALE	N.T.S	DATE	07 FEB 2011
CHECKED	ELK	DRAWN	RAW
FIGURE NO.	HLDC14A TS-229		REV





T250 (BASE)



T250 (TRUNK)



T250 (CROWN)

R-Retain T-Transplant F-Fell D-Dead Tree

Proposed Residential Development at Lot 4807,
Kam Pok Road, Yuen Long

Photographic Record of Existing Trees

SCALE	N.T.S	DATE	07 FEB 2011
CHECKED	ELK	DRAWN	RAW
FIGURE NO.	HLDC14A TS-230		REV






T251 (BASE)



T251 (TRUNK)



T251 (CROWN)

R-Retain T-Transplant F-Fell D-Dead Tree

Proposed Residential Development at Lot 4807,
Kam Pok Road, Yuen Long

Photographic Record of Existing Trees

SCALE	N.T.S	DATE	07 FEB 2011
CHECKED	ELK	DRAWN	RAW
FIGURE NO.	HLDC14A TS-231		REV





T252(BASE)



T252(TRUNK)



T252(CROWN)

R-Retain T-Transplant F-Fell D-Dead Tree

Proposed Residential Development at Lot 4807,
Kam Pok Road, Yuen Long

Photographic Record of Existing Trees

SCALE	N.T.S	DATE	07 FEB 2011
CHECKED	ELK	DRAWN	RAW
FIGURE NO.	HLDC14A TS-232		REV





T253 (BASE)



T253 (TRUNK)



T253 (CROWN)

R-Retain T-Transplant F-Fell D-Dead Tree

Proposed Residential Development at Lot 4807,
Kam Pok Road, Yuen Long
Photographic Record of Existing Trees

SCALE	N.T.S	DATE	07 FEB 2011
CHECKED	ELK	DRAWN	RAW
FIGURE NO.	HLDC14A TS-233		REV





T254 (BASE)



T254 (TRUNK)



T254 (CROWN)

R-Retain T-Transplant F-Fell D-Dead Tree

Proposed Residential Development at Lot 4807,
Kam Pok Road, Yuen Long

Photographic Record of Existing Trees

SCALE	N.T.S	DATE	07 FEB 2011
CHECKED	ELK	DRAWN	RAW
FIGURE NO.	HLDC14A TS-234		REV





T255 (BASE)



T255 (TRUNK)



T255 (CROWN)

R-Retain T-Transplant F-Fell D-Dead Tree

Proposed Residential Development at Lot 4807,
Kam Pok Road, Yuen Long

Photographic Record of Existing Trees

SCALE	N.T.S	DATE	07 FEB 2011
CHECKED	ELK	DRAWN	RAW
FIGURE NO.	HLDC14A TS-235		REV





T256 (BASE)

T



T256 (TRUNK)

T



T256 (CROWN)

T

R-Retain T-Transplant F-Fell D-Dead Tree

Proposed Residential Development at Lot 4807,
Kam Pok Road, Yuen Long

Photographic Record of Existing Trees

SCALE	N.T.S	DATE	07 FEB 2011
CHECKED	ELK	DRAWN	RAW
FIGURE NO.	HLDC14A TS-236		REV






T257 (BASE)



T257 (TRUNK)



T257 (LEFT CROWN)



T257 (RIGHT CROWN)

R-Retain T-Transplant F-Fell D-Dead Tree

Proposed Residential Development at Lot 4807,
Kam Pok Road, Yuen Long

Photographic Record of Existing Trees

SCALE	N.T.S	DATE	07 FEB 2011
CHECKED	ELK	DRAWN	RAW
FIGURE NO.	HLDC14A TS-237		REV





T258 (BASE)



T258 (TRUNK)



T258 (CROWN)

R-Retain T-Transplant F-Fell D-Dead Tree

Proposed Residential Development at Lot 4807,
Kam Pok Road, Yuen Long

Photographic Record of Existing Trees

SCALE	N.T.S	DATE	07 FEB 2011
CHECKED	ELK	DRAWN	RAW
FIGURE NO.	HLDC14A TS-238		REV





T259 (BASE)



T259 (TRUNK)



T259 (CROWN)

R-Retain T-Transplant F-Fell D-Dead Tree

Proposed Residential Development at Lot 4807,
Kam Pok Road, Yuen Long

Photographic Record of Existing Trees

SCALE	N.T.S	DATE	07 FEB 2011
CHECKED	ELK	DRAWN	RAW
FIGURE NO.	HLDC14A TS-239		REV





T260 (BASE)



T260 (TRUNK)



T260 (CROWN)

R-Retain T-Transplant F-Fell D-Dead Tree

Proposed Residential Development at Lot 4807,
Kam Pok Road, Yuen Long

Photographic Record of Existing Trees

SCALE	N.T.S	DATE	07 FEB 2011
CHECKED	ELK	DRAWN	RAW
FIGURE NO.	HLDC14A TS-240		REV






T261 (BASE)



T261 (TRUNK)

R-Retain T-Transplant F-Fell D-Dead Tree

Proposed Residential Development at Lot 4807, Kam Pok Road, Yuen Long Photographic Record of Existing Trees	SCALE	N.T.S	DATE	07 FEB 2011	
	CHECKED	ELK	DRAWN	RAW	
	FIGURE NO.			HLDC14A TS-241	



T261 (CROWN)



T261 (CROWN)

R-Retain T-Transplant F-Fell D-Dead Tree

Proposed Residential Development at Lot 4807,
Kam Pok Road, Yuen Long

Photographic Record of Existing Trees

SCALE	N.T.S	DATE	07 FEB 2011
CHECKED	ELK	DRAWN	RAW
FIGURE NO.	HLDC14A TS-242		REV





T262 (BASE)



T262 (TRUNK)



T262 (CROWN)

R-Retain T-Transplant F-Fell D-Dead Tree

Proposed Residential Development at Lot 4807,
Kam Pok Road, Yuen Long

Photographic Record of Existing Trees

SCALE	N.T.S	DATE	07 FEB 2011
CHECKED	ELK	DRAWN	RAW
FIGURE NO.	HLDC14A TS-243		REV






T263 (BASE AND TRUNK)



T263 (CROWN)

R-Retain T-Transplant F-Fell D-Dead Tree

Proposed Residential Development at Lot 4807, Kam Pok Road, Yuen Long Photographic Record of Existing Trees	SCALE	N.T.S	DATE	07 FEB 2011	
	CHECKED	ELK	DRAWN	RAW	
	FIGURE NO.			HLDC14A TS-244	



T264 (BASE)



T264 (TRUNK)



T264 (CROWN)

R-Retain T-Transplant F-Fell D-Dead Tree

Proposed Residential Development at Lot 4807,
Kam Pok Road, Yuen Long

Photographic Record of Existing Trees

SCALE	N.T.S	DATE	07 FEB 2011
CHECKED	ELK	DRAWN	RAW
FIGURE NO.	HLDC14A TS-245		REV






T265 (BASE)



T265 (TRUNK)



T265 (CROWN)

R-Retain T-Transplant F-Fell D-Dead Tree

Proposed Residential Development at Lot 4807,
Kam Pok Road, Yuen Long

Photographic Record of Existing Trees

SCALE	N.T.S	DATE	07 FEB 2011
CHECKED	ELK	DRAWN	RAW
FIGURE NO.	HLDC14A TS-246		REV






T266 (BASE AND TRUNK)




T266 (CROWN)

R-Retain T-Transplant F-Fell D-Dead Tree

Proposed Residential Development at Lot 4807, Kam Pok Road, Yuen Long Photographic Record of Existing Trees	SCALE	N.T.S	DATE	07 FEB 2011	
	CHECKED	ELK	DRAWN	RAW	
	FIGURE NO.			HLDC14A TS-247	



T267 (BASE)




T267 (TRUNK)



T267 (CROWN)

R-Retain T-Transplant F-Fell D-Dead Tree

Proposed Residential Development at Lot 4807, Kam Pok Road, Yuen Long Photographic Record of Existing Trees	SCALE	N.T.S	DATE	07 FEB 2011	
	CHECKED	ELK	DRAWN	RAW	
	FIGURE NO.			HLDC14A TS-248	




T268 (BASE AND TRUNK)



T268 (CROWN)

R-Retain T-Transplant F-Fell D-Dead Tree

Proposed Residential Development at Lot 4807, Kam Pok Road, Yuen Long Photographic Record of Existing Trees	SCALE	N.T.S	DATE	07 FEB 2011	
	CHECKED	ELK	DRAWN	RAW	
	FIGURE NO.			HLDC14A TS-249	



T269 (BASE)



T269 (TRUNK)



T269 (CROWN)

R-Retain T-Transplant F-Fell D-Dead Tree

Proposed Residential Development at Lot 4807,
Kam Pok Road, Yuen Long

Photographic Record of Existing Trees

SCALE	N.T.S	DATE	07 FEB 2011
CHECKED	ELK	DRAWN	RAW
FIGURE NO.	HLDC14A TS-250		REV





T270 (BASE)



T270 (TRUNK)



T270 (CROWN)

R-Retain T-Transplant F-Fell D-Dead Tree

Proposed Residential Development at Lot 4807,
Kam Pok Road, Yuen Long

Photographic Record of Existing Trees

SCALE	N.T.S	DATE	07 FEB 2011
CHECKED	ELK	DRAWN	RAW
FIGURE NO.	HLDC14A TS-251		REV





T271 (BASE AND TRUNK)



T271 (CROWN)

R-Retain T-Transplant F-Fell D-Dead Tree

Proposed Residential Development at Lot 4807,
Kam Pok Road, Yuen Long

Photographic Record of Existing Trees

SCALE	N.T.S	DATE	07 FEB 2011
CHECKED	ELK	DRAWN	RAW
FIGURE NO.	HLDC14A TS-252		REV






T272 (BASE AND TRUNK)



T272 (TRUNK)


R-Retain T-Transplant F-Fell D-Dead Tree

Proposed Residential Development at Lot 4807, Kam Pok Road, Yuen Long Photographic Record of Existing Trees	SCALE	N.T.S	DATE	07 FEB 2011	
	CHECKED	ELK	DRAWN	RAW	
	FIGURE NO.			HLDC14A TS-253	



T272 (CROWN)

R-Retain T-Transplant F-Fell D-Dead Tree

Proposed Residential Development at Lot 4807, Kam Pok Road, Yuen Long Photographic Record of Existing Trees	SCALE	N.T.S	DATE	07 FEB 2011	
	CHECKED	ELK	DRAWN	RAW	
	FIGURE NO.			HLDC14A TS-254	



R

T273(BASE AND TRUNK)



R

T273(CROWN)

R-Retain T-Transplant F-Fell D-Dead Tree

Proposed Residential Development at Lot 4807,
Kam Pok Road, Yuen Long

Photographic Record of Existing Trees

SCALE	N.T.S	DATE	07 FEB 2011
CHECKED	ELK	DRAWN	RAW
FIGURE NO.	HLDC14A TS-255		REV





T274(BASE)



T274(TRUNK)



T274(CROWN)

R-Retain T-Transplant F-Fell D-Dead Tree

Proposed Residential Development at Lot 4807,
Kam Pok Road, Yuen Long

Photographic Record of Existing Trees

SCALE	N.T.S	DATE	07 FEB 2011
CHECKED	ELK	DRAWN	RAW
FIGURE NO.	HLDC14A TS-256		REV





T275(BASE)




T275(TRUNK)



T275(CROWN)

R-Retain T-Transplant F-Fell D-Dead Tree

Proposed Residential Development at Lot 4807, Kam Pok Road, Yuen Long Photographic Record of Existing Trees	SCALE	N.T.S	DATE	07 FEB 2011	
	CHECKED	ELK	DRAWN	RAW	
	FIGURE NO.			HLDC14A TS-257	



T276 (BASE)



T276 (TRUNK)



T276 (CROWN)

R-Retain T-Transplant F-Fell D-Dead Tree

Proposed Residential Development at Lot 4807,
Kam Pok Road, Yuen Long
Photographic Record of Existing Trees

SCALE	N.T.S	DATE	07 FEB 2011
CHECKED	ELK	DRAWN	RAW
FIGURE NO.	HLDC14A TS-258		REV






T277 (BASE AND TRUNK)



T277 (CROWN)

R-Retain T-Transplant F-Fell D-Dead Tree

Proposed Residential Development at Lot 4807, Kam Pok Road, Yuen Long Photographic Record of Existing Trees	SCALE	N.T.S	DATE	07 FEB 2011	
	CHECKED	ELK	DRAWN	RAW	
	FIGURE NO.			HLDC14A TS-259	




T278 (BASE AND TRUNK)



T278 (CROWN)

R-Retain T-Transplant F-Fell D-Dead Tree

Proposed Residential Development at Lot 4807, Kam Pok Road, Yuen Long Photographic Record of Existing Trees	SCALE	N.T.S	DATE	07 FEB 2011	
	CHECKED	ELK	DRAWN	RAW	
	FIGURE NO.			HLDC14A TS-260	



R


T279 (BASE AND TRUNK)



R

T279 (CROWN)

R-Retain T-Transplant F-Fell D-Dead Tree

Proposed Residential Development at Lot 4807, Kam Pok Road, Yuen Long Photographic Record of Existing Trees	SCALE	N.T.S	DATE	07 FEB 2011	
	CHECKED	ELK	DRAWN	RAW	
	FIGURE NO.			HLDC14A TS-261	



T280 (BASE)



T280 (TRUNK)



T280 (CROWN)

R-Retain T-Transplant F-Fell D-Dead Tree

Proposed Residential Development at Lot 4807,
Kam Pok Road, Yuen Long

Photographic Record of Existing Trees

SCALE	N.T.S	DATE	07 FEB 2011
CHECKED	ELK	DRAWN	RAW
FIGURE NO.	HLDC14A TS-262		REV





T281 (BASE)

R



T281 (TRUNK)

R



T281 (CROWN)

R

R-Retain T-Transplant F-Fell D-Dead Tree

Proposed Residential Development at Lot 4807,
Kam Pok Road, Yuen Long

Photographic Record of Existing Trees

SCALE	N.T.S	DATE	07 FEB 2011
CHECKED	ELK	DRAWN	RAW
FIGURE NO.	HLDC14A TS-263		REV






T282 (BASE AND TRUNK)



T282 (CROWN)

R-Retain T-Transplant F-Fell D-Dead Tree

Proposed Residential Development at Lot 4807, Kam Pok Road, Yuen Long Photographic Record of Existing Trees	SCALE	N.T.S	DATE	07 FEB 2011	
	CHECKED	ELK	DRAWN	RAW	
	FIGURE NO.			HLDC14A TS-264	




T283 (BASE AND TRUNK)



T283 (CROWN)

R-Retain T-Transplant F-Fell D-Dead Tree

Proposed Residential Development at Lot 4807, Kam Pok Road, Yuen Long Photographic Record of Existing Trees	SCALE	N.T.S	DATE	07 FEB 2011	
	CHECKED	ELK	DRAWN	RAW	
	FIGURE NO.			HLDC14A TS-265	




T284 (BASE AND TRUNK)



T284 (CROWN)

R-Retain T-Transplant F-Fell D-Dead Tree

Proposed Residential Development at Lot 4807, Kam Pok Road, Yuen Long Photographic Record of Existing Trees	SCALE	N.T.S	DATE	07 FEB 2011	
	CHECKED	ELK	DRAWN	RAW	
	FIGURE NO.			HLDC14A TS-266	



T285 (BASE)




T285 (TRUNK)



T285 (CROWN)

R-Retain T-Transplant F-Fell D-Dead Tree

Proposed Residential Development at Lot 4807, Kam Pok Road, Yuen Long Photographic Record of Existing Trees	SCALE	N.T.S	DATE	07 FEB 2011	
	CHECKED	ELK	DRAWN	RAW	
	FIGURE NO.			HLDC14A TS-267	



T286 (BASE)

R



T286 (TRUNK)

R



T286 (CROWN)

R

R-Retain T-Transplant F-Fell D-Dead Tree

Proposed Residential Development at Lot 4807,
Kam Pok Road, Yuen Long

Photographic Record of Existing Trees

SCALE	N.T.S	DATE	07 FEB 2011
CHECKED	ELK	DRAWN	RAW
FIGURE NO.	HLDC14A TS-268		REV





T287 (BASE)



T287 (TRUNK)



T287 (CROWN)

R-Retain T-Transplant F-Fell D-Dead Tree

Proposed Residential Development at Lot 4807,
Kam Pok Road, Yuen Long

Photographic Record of Existing Trees

SCALE	N.T.S	DATE	07 FEB 2011
CHECKED	ELK	DRAWN	RAW
FIGURE NO.	HLDC14A TS-269		REV





T288 (BASE)



T288 (TRUNK)



T288 (CROWN)

R-Retain T-Transplant F-Fell D-Dead Tree

Proposed Residential Development at Lot 4807,
Kam Pok Road, Yuen Long

Photographic Record of Existing Trees

SCALE	N.T.S	DATE	07 FEB 2011
CHECKED	ELK	DRAWN	RAW
FIGURE NO.	HLDC14A TS-270		REV






T289 (BASE AND TRUNK)



T289 (CROWN)

R-Retain T-Transplant F-Fell D-Dead Tree


Proposed Residential Development at Lot 4807, Kam Pok Road, Yuen Long Photographic Record of Existing Trees	SCALE	N.T.S	DATE	07 FEB 2011	
	CHECKED	ELK	DRAWN	RAW	
	FIGURE NO.			HLDC14A TS-271	



T290 (BASE)



T290 (TRUNK)



T290 (CROWN)

R-Retain T-Transplant F-Fell D-Dead Tree

Proposed Residential Development at Lot 4807,
Kam Pok Road, Yuen Long

Photographic Record of Existing Trees

SCALE	N.T.S	DATE	07 FEB 2011
CHECKED	ELK	DRAWN	RAW
FIGURE NO.	HLDC14A TS-272		REV





T291 (BASE)



T291 (TRUNK)



T291 (CROWN)

R-Retain T-Transplant F-Fell D-Dead Tree

Proposed Residential Development at Lot 4807,
Kam Pok Road, Yuen Long
Photographic Record of Existing Trees

SCALE	N.T.S	DATE	07 FEB 2011
CHECKED	ELK	DRAWN	RAW
FIGURE NO.	HLDC14A TS-273		REV






T292 (BASE AND TRUNK)



T292 (Trunk)

R-Retain T-Transplant F-Fell D-Dead Tree

Proposed Residential Development at Lot 4807, Kam Pok Road, Yuen Long Photographic Record of Existing Trees	SCALE	N.T.S	DATE	07 FEB 2011	
	CHECKED	ELK	DRAWN	RAW	
	FIGURE NO.			HLDC14A TS-274	




T293 (BASE AND TRUNK)



T293 (TRUNK)

R-Retain T-Transplant F-Fell D-Dead Tree

Proposed Residential Development at Lot 4807, Kam Pok Road, Yuen Long Photographic Record of Existing Trees	SCALE	N.T.S	DATE	07 FEB 2011	
	CHECKED	ELK	DRAWN	RAW	
	FIGURE NO.			HLDC14A TS-275	



T294 (BASE)



T294 (TRUNK)



T294 (CROWN)

R-Retain T-Transplant F-Fell D-Dead Tree

Proposed Residential Development at Lot 4807,
Kam Pok Road, Yuen Long

Photographic Record of Existing Trees

SCALE	N.T.S	DATE	07 FEB 2011
CHECKED	ELK	DRAWN	RAW
FIGURE NO.	HLDC14A TS-276		REV






T295 (BASE AND TRUNK)



T295 (TRUNK)

R-Retain T-Transplant F-Fell D-Dead Tree

Proposed Residential Development at Lot 4807, Kam Pok Road, Yuen Long Photographic Record of Existing Trees	SCALE	N.T.S	DATE	07 FEB 2011	
	CHECKED	ELK	DRAWN	RAW	
	FIGURE NO.			HLDC14A TS-277	



T296 (BASE)



T296 (TRUNK)



T296 (CROWN)

R-Retain T-Transplant F-Fell D-Dead Tree

Proposed Residential Development at Lot 4807,
Kam Pok Road, Yuen Long

Photographic Record of Existing Trees

SCALE	N.T.S	DATE	07 FEB 2011
CHECKED	ELK	DRAWN	RAW
FIGURE NO.	HLDC14A TS-278		REV





T297 (BASE)




T297 (TRUNK)



T297 (CROWN)

R-Retain T-Transplant F-Fell D-Dead Tree

Proposed Residential Development at Lot 4807, Kam Pok Road, Yuen Long Photographic Record of Existing Trees	SCALE	N.T.S	DATE	07 FEB 2011	
	CHECKED	ELK	DRAWN	RAW	
	FIGURE NO.			HLDC14A TS-279	



R

T298 (BASE)



R


T298 (TRUNK)



R

T298 (CROWN)

R-Retain T-Transplant F-Fell D-Dead Tree

Proposed Residential Development at Lot 4807, Kam Pok Road, Yuen Long Photographic Record of Existing Trees	SCALE	N.T.S	DATE	07 FEB 2011	
	CHECKED	ELK	DRAWN	RAW	
	FIGURE NO.			HLDC14A TS-280	




T299 (BASE AND TRUNK)



T299 (CROWN)

R-Retain T-Transplant F-Fell D-Dead Tree

Proposed Residential Development at Lot 4807, Kam Pok Road, Yuen Long Photographic Record of Existing Trees	SCALE	N.T.S	DATE	07 FEB 2011	
	CHECKED	ELK	DRAWN	RAW	
	FIGURE NO.			HLDC14A TS-281	




T300 (BASE AND TRUNK)



T300 (CROWN)

R-Retain T-Transplant F-Fell D-Dead Tree

Proposed Residential Development at Lot 4807, Kam Pok Road, Yuen Long Photographic Record of Existing Trees	SCALE	N.T.S	DATE	07 FEB 2011	
	CHECKED	ELK	DRAWN	RAW	
	FIGURE NO.			HLDC14A TS-282	



T301 (BASE)



T301 (TRUNK)



T301 (CROWN)

R-Retain T-Transplant F-Fell D-Dead Tree

Proposed Residential Development at Lot 4807,
Kam Pok Road, Yuen Long

Photographic Record of Existing Trees

SCALE	N.T.S	DATE	07 FEB 2011
CHECKED	ELK	DRAWN	RAW
FIGURE NO.	HLDC14A TS-283		REV






T302 (BASE AND TRUNK)



T302 (CROWN)

R-Retain T-Transplant F-Fell D-Dead Tree

Proposed Residential Development at Lot 4807, Kam Pok Road, Yuen Long Photographic Record of Existing Trees	SCALE	N.T.S	DATE	07 FEB 2011	
	CHECKED	ELK	DRAWN	RAW	
	FIGURE NO.			HLDC14A TS-284	



R


T303 (BASE AND TRUNK)



R

T303 (CROWN)

R-Retain T-Transplant F-Fell D-Dead Tree

Proposed Residential Development at Lot 4807, Kam Pok Road, Yuen Long Photographic Record of Existing Trees	SCALE	N.T.S	DATE	07 FEB 2011	
	CHECKED	ELK	DRAWN	RAW	
	FIGURE NO.			HLDC14A TS-285	




T304 (BASE AND TRUNK)



T304 (CROWN)

R-Retain T-Transplant F-Fell D-Dead Tree

Proposed Residential Development at Lot 4807, Kam Pok Road, Yuen Long Photographic Record of Existing Trees	SCALE	N.T.S	DATE	07 FEB 2011	
	CHECKED	ELK	DRAWN	RAW	
	FIGURE NO.			HLDC14A TS-286	



R


T305 (BASE AND TRUNK)



R

T305 (CROWN)

R-Retain T-Transplant F-Fell D-Dead Tree

Proposed Residential Development at Lot 4807, Kam Pok Road, Yuen Long Photographic Record of Existing Trees	SCALE	N.T.S	DATE	07 FEB 2011	
	CHECKED	ELK	DRAWN	RAW	
	FIGURE NO.			HLDC14A TS-287	




T306 (BASE AND TRUNK)



T306 (CROWN)

R-Retain T-Transplant F-Fell D-Dead Tree

Proposed Residential Development at Lot 4807, Kam Pok Road, Yuen Long Photographic Record of Existing Trees	SCALE	N.T.S	DATE	07 FEB 2011	
	CHECKED	ELK	DRAWN	RAW	
	FIGURE NO.			HLDC14A TS-288	




T307 (BASE AND TRUNK)



T307 (CROWN)

R-Retain T-Transplant F-Fell D-Dead Tree

Proposed Residential Development at Lot 4807, Kam Pok Road, Yuen Long Photographic Record of Existing Trees	SCALE	N.T.S	DATE	07 FEB 2011	
	CHECKED	ELK	DRAWN	RAW	
	FIGURE NO.			HLDC14A TS-289	



R


T308 (BASE AND TRUNK)



R

T308 (CROWN)

R-Retain T-Transplant F-Fell D-Dead Tree

Proposed Residential Development at Lot 4807, Kam Pok Road, Yuen Long Photographic Record of Existing Trees	SCALE	N.T.S	DATE	07 FEB 2011	
	CHECKED	ELK	DRAWN	RAW	
	FIGURE NO.			HLDC14A TS-290	




T309 (BASE AND TRUNK)



T309 (CROWN)

R-Retain T-Transplant F-Fell D-Dead Tree

Proposed Residential Development at Lot 4807, Kam Pok Road, Yuen Long Photographic Record of Existing Trees	SCALE	N.T.S	DATE	07 FEB 2011	
	CHECKED	ELK	DRAWN	RAW	
	FIGURE NO.			HLDC14A TS-291	




T310 (BASE AND TRUNK)



T310 (CROWN)

R-Retain T-Transplant F-Fell D-Dead Tree

Proposed Residential Development at Lot 4807, Kam Pok Road, Yuen Long Photographic Record of Existing Trees	SCALE	N.T.S	DATE	07 FEB 2011	
	CHECKED	ELK	DRAWN	RAW	
	FIGURE NO.			HLDC14A TS-292	




T311 (BASE)



T311 (TRUNK)


R-Retain T-Transplant F-Fell D-Dead Tree

Proposed Residential Development at Lot 4807, Kam Pok Road, Yuen Long Photographic Record of Existing Trees	SCALE	N.T.S	DATE	07 FEB 2011	
	CHECKED	ELK	DRAWN	RAW	
	FIGURE NO.			HLDC14A TS-293	



T311 (CROWN)

R-Retain T-Transplant F-Fell D-Dead Tree

Proposed Residential Development at Lot 4807, Kam Pok Road, Yuen Long Photographic Record of Existing Trees	SCALE	N.T.S	DATE	07 FEB 2011	
	CHECKED	ELK	DRAWN	RAW	
	FIGURE NO.			HLDC14A TS-294	



T312 (BASE)



T312 (TRUNK)



T312 (CROWN)

R-Retain T-Transplant F-Fell D-Dead Tree

Proposed Residential Development at Lot 4807,
Kam Pok Road, Yuen Long

Photographic Record of Existing Trees

SCALE	N.T.S	DATE	07 FEB 2011
CHECKED	ELK	DRAWN	RAW
FIGURE NO.	HLDC14A TS-295		REV





T313 (BASE)



T313 (TRUNK)



T313 (CROWN)

R-Retain T-Transplant F-Fell D-Dead Tree

Proposed Residential Development at Lot 4807,
Kam Pok Road, Yuen Long

Photographic Record of Existing Trees

SCALE	N.T.S	DATE	07 FEB 2011
CHECKED	ELK	DRAWN	RAW
FIGURE NO.	HLDC14A TS-296		REV





T314 (BASE)



T314 (TRUNK)



T314 (CROWN)

R-Retain T-Transplant F-Fell D-Dead Tree

Proposed Residential Development at Lot 4807,
Kam Pok Road, Yuen Long

Photographic Record of Existing Trees


SCALE	N.T.S	DATE	07 FEB 2011
CHECKED	ELK	DRAWN	RAW
FIGURE NO.	HLDC14A TS-297		REV





T316


R-Retain T-Transplant F-Fell D-Dead Tree

Proposed Residential Development at Lot 4807, Kam Pok Road, Yuen Long Photographic Record of Existing Trees	SCALE	N.T.S	DATE	07 FEB 2011	
	CHECKED	ELK	DRAWN	RAW	
	FIGURE NO.			HLDC14A TS-298	



T317


R-Retain T-Transplant F-Fell D-Dead Tree

Proposed Residential Development at Lot 4807, Kam Pok Road, Yuen Long Photographic Record of Existing Trees	SCALE	N.T.S	DATE	07 FEB 2011	
	CHECKED	ELK	DRAWN	RAW	
	FIGURE NO.			HLDC14A TS-299	



T318


R-Retain T-Transplant F-Fell D-Dead Tree

Proposed Residential Development at Lot 4807, Kam Pok Road, Yuen Long Photographic Record of Existing Trees	SCALE	N.T.S	DATE	07 FEB 2011	
	CHECKED	ELK	DRAWN	RAW	
	FIGURE NO.			HLDC14A TS-300	



T319


R-Retain T-Transplant F-Fell D-Dead Tree

Proposed Residential Development at Lot 4807, Kam Pok Road, Yuen Long Photographic Record of Existing Trees	SCALE	N.T.S	DATE	07 FEB 2011	
	CHECKED	ELK	DRAWN	RAW	
	FIGURE NO.			HLDC14A TS-301	



T320

R-Retain T-Transplant F-Fell D-Dead Tree

Proposed Residential Development at Lot 4807, Kam Pok Road, Yuen Long Photographic Record of Existing Trees	SCALE	N.T.S	DATE	07 FEB 2011	
	CHECKED	ELK	DRAWN	RAW	
	FIGURE NO.			HLDC14A TS-302	




T321 (BASE AND TRUNK)



T321 (CROWN)

R-Retain T-Transplant F-Fell D-Dead Tree

Proposed Residential Development at Lot 4807, Kam Pok Road, Yuen Long Photographic Record of Existing Trees	SCALE	N.T.S	DATE	07 FEB 2011	
	CHECKED	ELK	DRAWN	RAW	
	FIGURE NO.			HLDC14A TS-303	




T322 (BASE AND TRUNK)




T322 (CROWN)

R-Retain T-Transplant F-Fell D-Dead Tree

Proposed Residential Development at Lot 4807, Kam Pok Road, Yuen Long Photographic Record of Existing Trees	SCALE	N.T.S	DATE	07 FEB 2011	
	CHECKED	ELK	DRAWN	RAW	
	FIGURE NO.			HLDC14A TS-304	




T323 (BASE)



T323 (TRUNK)

R-Retain T-Transplant F-Fell D-Dead Tree

Proposed Residential Development at Lot 4807, Kam Pok Road, Yuen Long Photographic Record of Existing Trees	SCALE	N.T.S	DATE	07 FEB 2011	
	CHECKED	ELK	DRAWN	RAW	
	FIGURE NO.			HLDC14A TS-305	




T323 (LEFT CROWN)



T323 (RIGHT CROWN)

R-Retain T-Transplant F-Fell D-Dead Tree

Proposed Residential Development at Lot 4807, Kam Pok Road, Yuen Long Photographic Record of Existing Trees	SCALE	N.T.S	DATE	07 FEB 2011	
	CHECKED	ELK	DRAWN	RAW	
	FIGURE NO.			HLDC14A TS-306	



T324 (BASE)



T324 (TRUNK)



T324 (LEFT CROWN)



T324 (RIGHT CROWN)

R-Retain T-Transplant F-Fell D-Dead Tree

Proposed Residential Development at Lot 4807,
Kam Pok Road, Yuen Long

Photographic Record of Existing Trees

SCALE	N.T.S	DATE	07 FEB 2011
CHECKED	ELK	DRAWN	RAW
FIGURE NO.	HLDC14A TS-307		REV





T325 (BASE)



T325 (TRUNK)



T325 (LEFT CROWN)



T325 (RIGHT CROWN)

R-Retain T-Transplant F-Fell D-Dead Tree

Proposed Residential Development at Lot 4807,
Kam Pok Road, Yuen Long

Photographic Record of Existing Trees

SCALE	N.T.S	DATE	07 FEB 2011
CHECKED	ELK	DRAWN	RAW
FIGURE NO.	HLDC14A TS-308		REV





T326 (BASE)



T326 (TRUNK)



T326 (TRUNK)

R-Retain T-Transplant F-Fell D-Dead Tree

Proposed Residential Development at Lot 4807,
Kam Pok Road, Yuen Long

Photographic Record of Existing Trees

SCALE	N.T.S	DATE	07 FEB 2011
CHECKED	ELK	DRAWN	RAW
FIGURE NO.	HLDC14A TS-309		REV






T326 (LEFT CROWN)



T326 (RIGHT CROWN)

R-Retain T-Transplant F-Fell D-Dead Tree

Proposed Residential Development at Lot 4807, Kam Pok Road, Yuen Long Photographic Record of Existing Trees	SCALE	N.T.S	DATE	07 FEB 2011	
	CHECKED	ELK	DRAWN	RAW	
	FIGURE NO.			HLDC14A TS-310	





T327 (BASE)



T327 (TRUNK)

R-Retain T-Transplant F-Fell D-Dead Tree

Proposed Residential Development at Lot 4807, Kam Pok Road, Yuen Long Photographic Record of Existing Trees	SCALE	N.T.S	DATE	07 FEB 2011	
	CHECKED	ELK	DRAWN	RAW	
	FIGURE NO.			HLDC14A TS-311	



T327 (LEFT CROWN)



T327 (RIGHT CROWN)

R-Retain T-Transplant F-Fell D-Dead Tree

Proposed Residential Development at Lot 4807,
Kam Pok Road, Yuen Long

Photographic Record of Existing Trees

SCALE	N.T.S	DATE	07 FEB 2011
CHECKED	ELK	DRAWN	RAW
FIGURE NO.	HLDC14A TS-312		REV





T328 (BASE)



T328 (TRUNK)



T328 (CROWN)

R-Retain T-Transplant F-Fell D-Dead Tree

Proposed Residential Development at Lot 4807,
Kam Pok Road, Yuen Long

Photographic Record of Existing Trees

SCALE	N.T.S	DATE	07 FEB 2011
CHECKED	ELK	DRAWN	RAW
FIGURE NO.	HLDC14A TS-313		REV





T329 (BASE)



T329 (TRUNK)



T329 (CROWN)

R-Retain T-Transplant F-Fell D-Dead Tree

Proposed Residential Development at Lot 4807,
Kam Pok Road, Yuen Long

Photographic Record of Existing Trees


SCALE	N.T.S	DATE	07 FEB 2011
CHECKED	ELK	DRAWN	RAW
FIGURE NO.	HLDC14A TS-314		REV





T330

R-Retain T-Transplant F-Fell D-Dead Tree

Proposed Residential Development at Lot 4807, Kam Pok Road, Yuen Long Photographic Record of Existing Trees	SCALE	N.T.S	DATE	07 FEB 2011	
	CHECKED	ELK	DRAWN	RAW	
	FIGURE NO.			HLDC14A TS-315	




T333 (BASE AND TRUNK)



T333 (CROWN)

R-Retain T-Transplant F-Fell D-Dead Tree

Proposed Residential Development at Lot 4807, Kam Pok Road, Yuen Long Photographic Record of Existing Trees	SCALE	N.T.S	DATE	07 FEB 2011	
	CHECKED	ELK	DRAWN	RAW	
	FIGURE NO.			HLDC14A TS-316	




T334 (BASE AND TRUNK)



T334 (CROWN)

R-Retain T-Transplant F-Fell D-Dead Tree

Proposed Residential Development at Lot 4807, Kam Pok Road, Yuen Long Photographic Record of Existing Trees	SCALE	N.T.S	DATE	07 FEB 2011	
	CHECKED	ELK	DRAWN	RAW	
	FIGURE NO.			HLDC14A TS-317	



T335 (BASE AND TRUNK)



T335 (CROWN)

R-Retain T-Transplant F-Fell D-Dead Tree

Proposed Residential Development at Lot 4807,
Kam Pok Road, Yuen Long

Photographic Record of Existing Trees

SCALE	N.T.S	DATE	07 FEB 2011
CHECKED	ELK	DRAWN	RAW
FIGURE NO.	HLDC14A TS-318		REV





T336 (BASE)



T336 (TRUNK)



T336 (CROWN)

R-Retain T-Transplant F-Fell D-Dead Tree

Proposed Residential Development at Lot 4807,
Kam Pok Road, Yuen Long

Photographic Record of Existing Trees

SCALE	N.T.S	DATE	07 FEB 2011
CHECKED	ELK	DRAWN	RAW
FIGURE NO.	HLDC14A TS-319		REV





T337 (BASE)



T337 (TRUNK)



T337 (CROWN)

R-Retain T-Transplant F-Fell D-Dead Tree

Proposed Residential Development at Lot 4807,
Kam Pok Road, Yuen Long

Photographic Record of Existing Trees

SCALE	N.T.S	DATE	07 FEB 2011
CHECKED	ELK	DRAWN	RAW
FIGURE NO.	HLDC14A TS-320		REV






T338 (BASE AND TRUNK)



T338 (TRUNK)

R-Retain T-Transplant F-Fell D-Dead Tree

Proposed Residential Development at Lot 4807, Kam Pok Road, Yuen Long Photographic Record of Existing Trees	SCALE	N.T.S	DATE	07 FEB 2011	
	CHECKED	ELK	DRAWN	RAW	
	FIGURE NO.			HLDC14A TS-321	




T339 (BASE AND TRUNK)



T339 (CROWN)

R-Retain T-Transplant F-Fell D-Dead Tree

Proposed Residential Development at Lot 4807, Kam Pok Road, Yuen Long Photographic Record of Existing Trees	SCALE	N.T.S	DATE	07 FEB 2011	
	CHECKED	ELK	DRAWN	RAW	
	FIGURE NO.			HLDC14A TS-322	



T340 (BASE)




T340 (TRUNK)



T340 (CROWN)

R-Retain T-Transplant F-Fell D-Dead Tree

Proposed Residential Development at Lot 4807, Kam Pok Road, Yuen Long Photographic Record of Existing Trees	SCALE	N.T.S	DATE	07 FEB 2011	
	CHECKED	ELK	DRAWN	RAW	
	FIGURE NO.			HLDC14A TS-323	



T341 (BASE)



T341 (TRUNK)



T341 (CROWN)

R-Retain T-Transplant F-Fell D-Dead Tree

Proposed Residential Development at Lot 4807,
Kam Pok Road, Yuen Long

Photographic Record of Existing Trees

SCALE	N.T.S	DATE	07 FEB 2011
CHECKED	ELK	DRAWN	RAW
FIGURE NO.	HLDC14A TS-324		REV





T342 (BASE)



T342 (TRUNK)



T342 (CROWN)

R-Retain T-Transplant F-Fell D-Dead Tree

Proposed Residential Development at Lot 4807,
Kam Pok Road, Yuen Long
Photographic Record of Existing Trees

SCALE	N.T.S	DATE	07 FEB 2011
CHECKED	ELK	DRAWN	RAW
FIGURE NO.	HLDC14A TS-325		REV






T343 (BASE)



T343 (CROWN)

R-Retain T-Transplant F-Fell D-Dead Tree

Proposed Residential Development at Lot 4807, Kam Pok Road, Yuen Long Photographic Record of Existing Trees	SCALE	N.T.S	DATE	07 FEB 2011	
	CHECKED	ELK	DRAWN	RAW	
	FIGURE NO.			HLDC14A TS-326	



T344 (BASE)



T344 (TRUNK)



T344 (CROWN)

R-Retain T-Transplant F-Fell D-Dead Tree

Proposed Residential Development at Lot 4807,
Kam Pok Road, Yuen Long

Photographic Record of Existing Trees

SCALE	N.T.S	DATE	07 FEB 2011
CHECKED	ELK	DRAWN	RAW
FIGURE NO.	HLDC14A TS-327		REV





T345 (BASE)



T345 (TRUNK)



T345 (CROWN)

R-Retain T-Transplant F-Fell D-Dead Tree

Proposed Residential Development at Lot 4807,
Kam Pok Road, Yuen Long

Photographic Record of Existing Trees

SCALE	N.T.S	DATE	07 FEB 2011
CHECKED	ELK	DRAWN	RAW
FIGURE NO.	HLDC14A TS-328		REV





TX1




TX1 Base



TX1 Trunk


R-Retain T-Transplant F-Fell D-Dead Tree

Proposed Residential Development at Lot 4807, Kam Pok Road, Yuen Long Photographic Record of Existing Trees	SCALE	N.T.S	DATE	07 FEB 2011	
	CHECKED	ELK	DRAWN	RAW	
	FIGURE NO.			HLDC14A TS-329	



TX1 Crown

R-Retain T-Transplant F-Fell D-Dead Tree

Proposed Residential Development at Lot 4807, Kam Pok Road, Yuen Long Photographic Record of Existing Trees	SCALE	N.T.S	DATE	07 FEB 2011	
	CHECKED	ELK	DRAWN	RAW	
	FIGURE NO.			HLDC14A TS-330	



TX2

R



TX2 Trunk

R



TX2 Crown

R

R-Retain T-Transplant F-Fell D-Dead Tree

Proposed Residential Development at Lot 4807,
Kam Pok Road, Yuen Long

Photographic Record of Existing Trees

SCALE	N.T.S	DATE	07 FEB 2011
CHECKED	ELK	DRAWN	RAW
FIGURE NO.	HLDC14A TS-331		REV





TX3




TX3 Base



TX3 Trunk

R-Retain T-Transplant F-Fell D-Dead Tree

Proposed Residential Development at Lot 4807, Kam Pok Road, Yuen Long Photographic Record of Existing Trees	SCALE	N.T.S	DATE	07 FEB 2011	
	CHECKED	ELK	DRAWN	RAW	
	FIGURE NO.			HLDC14A TS-332	




R

23/04/2013

TX3 Crown

R-Retain T-Transplant F-Fell D-Dead Tree

Proposed Residential Development at Lot 4807, Kam Pok Road, Yuen Long Photographic Record of Existing Trees	SCALE	N.T.S	DATE	07 FEB 2011	
	CHECKED	ELK	DRAWN	RAW	
	FIGURE NO.			HLDC14A TS-333	



TX4

R



TX4 Trunk


R



TX4 Crown

R

R-Retain T-Transplant F-Fell D-Dead Tree

Proposed Residential Development at Lot 4807, Kam Pok Road, Yuen Long Photographic Record of Existing Trees	SCALE	N.T.S	DATE	07 FEB 2011	
	CHECKED	ELK	DRAWN	RAW	
	FIGURE NO.			HLDC14A TS-334	



TX5




TX5 Base



TX5 Trunk


R-Retain T-Transplant F-Fell D-Dead Tree

Proposed Residential Development at Lot 4807, Kam Pok Road, Yuen Long Photographic Record of Existing Trees	SCALE	N.T.S	DATE	07 FEB 2011	
	CHECKED	ELK	DRAWN	RAW	
	FIGURE NO.			HLDC14A TS-335	



TX5 Crown

R-Retain T-Transplant F-Fell D-Dead Tree

Proposed Residential Development at Lot 4807, Kam Pok Road, Yuen Long Photographic Record of Existing Trees	SCALE	N.T.S	DATE	07 FEB 2011	
	CHECKED	ELK	DRAWN	RAW	
	FIGURE NO.			HLDC14A TS-336	



TX6




TX6 Base



TX6 Trunk


R-Retain T-Transplant F-Fell D-Dead Tree

Proposed Residential Development at Lot 4807, Kam Pok Road, Yuen Long Photographic Record of Existing Trees	SCALE	N.T.S	DATE	07 FEB 2011	
	CHECKED	ELK	DRAWN	RAW	
	FIGURE NO.			HLDC14A TS-337	



TX6 Crown

R-Retain T-Transplant F-Fell D-Dead Tree

Proposed Residential Development at Lot 4807, Kam Pok Road, Yuen Long Photographic Record of Existing Trees	SCALE	N.T.S	DATE	07 FEB 2011	
	CHECKED	ELK	DRAWN	RAW	
	FIGURE NO.			HLDC14A TS-338	




TX7



TX7 Crown

R-Retain T-Transplant F-Fell D-Dead Tree

Proposed Residential Development at Lot 4807, Kam Pok Road, Yuen Long Photographic Record of Existing Trees	SCALE	N.T.S	DATE	07 FEB 2011	
	CHECKED	ELK	DRAWN	RAW	
	FIGURE NO.			HLDC14A TS-339	



TX8

R



TX8 Trunk

R



TX8 Crown

R

R-Retain T-Transplant F-Fell D-Dead Tree

Proposed Residential Development at Lot 4807,
Kam Pok Road, Yuen Long

Photographic Record of Existing Trees

SCALE	N.T.S	DATE	07 FEB 2011
CHECKED	ELK	DRAWN	RAW
FIGURE NO.	HLDC14A TS-340		REV





TX9

R



TX9 Base


R



TX9 Trunk

R

R-Retain T-Transplant F-Fell D-Dead Tree

Proposed Residential Development at Lot 4807, Kam Pok Road, Yuen Long Photographic Record of Existing Trees	SCALE	N.T.S	DATE	07 FEB 2011	
	CHECKED	ELK	DRAWN	RAW	
	FIGURE NO.			HLDC14A TS-341	




TX10



TX10 Trunk

R-Retain T-Transplant F-Fell D-Dead Tree

Proposed Residential Development at Lot 4807, Kam Pok Road, Yuen Long Photographic Record of Existing Trees	SCALE	N.T.S	DATE	07 FEB 2011	
	CHECKED	ELK	DRAWN	RAW	
	FIGURE NO.			HLDC14A TS-342	




TX11



TX11 Trunk

R-Retain T-Transplant F-Fell D-Dead Tree

Proposed Residential Development at Lot 4807, Kam Pok Road, Yuen Long Photographic Record of Existing Trees	SCALE	N.T.S	DATE	07 FEB 2011	
	CHECKED	ELK	DRAWN	RAW	
	FIGURE NO.			HLDC14A TS-343	




TX12



TX12 Trunk

R-Retain T-Transplant F-Fell D-Dead Tree

Proposed Residential Development at Lot 4807, Kam Pok Road, Yuen Long Photographic Record of Existing Trees	SCALE	N.T.S	DATE	07 FEB 2011	
	CHECKED	ELK	DRAWN	RAW	
	FIGURE NO.			HLDC14A TS-344	



TX12A




TX12A Base



TX12A Trunk

R-Retain T-Transplant F-Fell D-Dead Tree

Proposed Residential Development at Lot 4807, Kam Pok Road, Yuen Long Photographic Record of Existing Trees	SCALE	N.T.S	DATE	07 FEB 2011	
	CHECKED	ELK	DRAWN	RAW	
	FIGURE NO.			HLDC14A TS-345	



TX12B




TX12B Trunk



TX12B Crown

R-Retain T-Transplant F-Fell D-Dead Tree

Proposed Residential Development at Lot 4807, Kam Pok Road, Yuen Long Photographic Record of Existing Trees	SCALE	N.T.S	DATE	07 FEB 2011	
	CHECKED	ELK	DRAWN	RAW	
	FIGURE NO.			HLDC14A TS-346	



TX13 and TX14




TX13 Trunk



TX14 Trunk

R-Retain T-Transplant F-Fell D-Dead Tree

Proposed Residential Development at Lot 4807, Kam Pok Road, Yuen Long Photographic Record of Existing Trees	SCALE	N.T.S	DATE	07 FEB 2011	
	CHECKED	ELK	DRAWN	RAW	
	FIGURE NO.			HLDC14A TS-347	




TX15



TX15 Trunk

R-Retain T-Transplant F-Fell D-Dead Tree

Proposed Residential Development at Lot 4807, Kam Pok Road, Yuen Long Photographic Record of Existing Trees	SCALE	N.T.S	DATE	07 FEB 2011	
	CHECKED	ELK	DRAWN	RAW	
	FIGURE NO.			HLDC14A TS-348	



TX16




TX16 Trunk




TX16 Crown

R-Retain T-Transplant F-Fell D-Dead Tree

Proposed Residential Development at Lot 4807, Kam Pok Road, Yuen Long Photographic Record of Existing Trees	SCALE	N.T.S	DATE	07 FEB 2011	
	CHECKED	ELK	DRAWN	RAW	
	FIGURE NO.			HLDC14A TS-349	



TX17



TX17 Trunk



TX17 Trunk



TX17 Crown

R-Retain T-Transplant F-Fell D-Dead Tree

Proposed Residential Development at Lot 4807,
Kam Pok Road, Yuen Long

Photographic Record of Existing Trees

SCALE	N.T.S	DATE	07 FEB 2011
CHECKED	ELK	DRAWN	RAW
FIGURE NO.	HLDC14A TS-350		REV






TX18



TX18 Trunk

R-Retain T-Transplant F-Fell D-Dead Tree

Proposed Residential Development at Lot 4807, Kam Pok Road, Yuen Long Photographic Record of Existing Trees	SCALE	N.T.S	DATE	07 FEB 2011	
	CHECKED	ELK	DRAWN	RAW	
	FIGURE NO.			HLDC14A TS-351	



TX19




TX19 Trunk



TX19 Crown

R-Retain T-Transplant F-Fell D-Dead Tree

Proposed Residential Development at Lot 4807, Kam Pok Road, Yuen Long Photographic Record of Existing Trees	SCALE	N.T.S	DATE	07 FEB 2011	
	CHECKED	ELK	DRAWN	RAW	
	FIGURE NO.			HLDC14A TS-352	




TX20



TX20 Trunk

R-Retain T-Transplant F-Fell D-Dead Tree

Proposed Residential Development at Lot 4807, Kam Pok Road, Yuen Long Photographic Record of Existing Trees	SCALE	N.T.S	DATE	07 FEB 2011	
	CHECKED	ELK	DRAWN	RAW	
	FIGURE NO.			HLDC14A TS-353	




TX21



TX21 Trunk

R-Retain T-Transplant F-Fell D-Dead Tree

Proposed Residential Development at Lot 4807, Kam Pok Road, Yuen Long Photographic Record of Existing Trees	SCALE	N.T.S	DATE	07 FEB 2011	
	CHECKED	ELK	DRAWN	RAW	
	FIGURE NO.			HLDC14A TS-354	




TX22



TX22 Trunk

R-Retain T-Transplant F-Fell D-Dead Tree

Proposed Residential Development at Lot 4807, Kam Pok Road, Yuen Long Photographic Record of Existing Trees	SCALE	N.T.S	DATE	07 FEB 2011	
	CHECKED	ELK	DRAWN	RAW	
	FIGURE NO.			HLDC14A TS-355	



TX23



TX23 Base



TX23 Trunk



TX23 Crown

R-Retain T-Transplant F-Fell D-Dead Tree

Proposed Residential Development at Lot 4807,
Kam Pok Road, Yuen Long

Photographic Record of Existing Trees

SCALE	N.T.S	DATE	07 FEB 2011
CHECKED	ELK	DRAWN	RAW
FIGURE NO.	HLDC14A TS-356		REV





TX24



TX24 Base




TX24 Trunk



TX24 Crown

R-Retain T-Transplant F-Fell D-Dead Tree

Proposed Residential Development at Lot 4807, Kam Pok Road, Yuen Long Photographic Record of Existing Trees	SCALE	N.T.S	DATE	07 FEB 2011	
	CHECKED	ELK	DRAWN	RAW	
	FIGURE NO.			HLDC14A TS-357	



TX25




TX25 Base



TX25 Trunk


R-Retain T-Transplant F-Fell D-Dead Tree

Proposed Residential Development at Lot 4807, Kam Pok Road, Yuen Long Photographic Record of Existing Trees	SCALE	N.T.S	DATE	07 FEB 2011	
	CHECKED	ELK	DRAWN	RAW	
	FIGURE NO.			HLDC14A TS-358	



TX25 Crown

R-Retain T-Transplant F-Fell D-Dead Tree

Proposed Residential Development at Lot 4807, Kam Pok Road, Yuen Long Photographic Record of Existing Trees	SCALE	N.T.S	DATE	07 FEB 2011	
	CHECKED	ELK	DRAWN	RAW	
	FIGURE NO.			HLDC14A TS-359	



TX26




TX26 Trunk



TX26 Crown

R-Retain T-Transplant F-Fell D-Dead Tree

Proposed Residential Development at Lot 4807, Kam Pok Road, Yuen Long Photographic Record of Existing Trees	SCALE	N.T.S	DATE	07 FEB 2011	
	CHECKED	ELK	DRAWN	RAW	
	FIGURE NO.			HLDC14A TS-360	



TX27




TX27 Trunk



TX27 Crown

R-Retain T-Transplant F-Fell D-Dead Tree

Proposed Residential Development at Lot 4807, Kam Pok Road, Yuen Long Photographic Record of Existing Trees	SCALE	N.T.S	DATE	07 FEB 2011	
	CHECKED	ELK	DRAWN	RAW	
	FIGURE NO.			HLDC14A TS-361	



TX28




TX28 Base



TX28 Trunk


R-Retain T-Transplant F-Fell D-Dead Tree

Proposed Residential Development at Lot 4807, Kam Pok Road, Yuen Long Photographic Record of Existing Trees	SCALE	N.T.S	DATE	07 FEB 2011	
	CHECKED	ELK	DRAWN	RAW	
	FIGURE NO.			HLDC14A TS-362	



TX28 Crown

R-Retain T-Transplant F-Fell D-Dead Tree

Proposed Residential Development at Lot 4807, Kam Pok Road, Yuen Long Photographic Record of Existing Trees	SCALE	N.T.S	DATE	07 FEB 2011	
	CHECKED	ELK	DRAWN	RAW	
	FIGURE NO.			HLDC14A TS-363	



TX29




TX29 Trunk



TX29 Crown

R-Retain T-Transplant F-Fell D-Dead Tree

Proposed Residential Development at Lot 4807, Kam Pok Road, Yuen Long Photographic Record of Existing Trees	SCALE	N.T.S	DATE	07 FEB 2011	
	CHECKED	ELK	DRAWN	RAW	
	FIGURE NO.			HLDC14A TS-364	



TX30




TX30 Base



TX30 Trunk


R-Retain T-Transplant F-Fell D-Dead Tree

Proposed Residential Development at Lot 4807, Kam Pok Road, Yuen Long Photographic Record of Existing Trees	SCALE	N.T.S	DATE	07 FEB 2011	
	CHECKED	ELK	DRAWN	RAW	
	FIGURE NO.			HLDC14A TS-365	



TX30 Crown

R-Retain T-Transplant F-Fell D-Dead Tree

Proposed Residential Development at Lot 4807, Kam Pok Road, Yuen Long Photographic Record of Existing Trees	SCALE	N.T.S	DATE	07 FEB 2011	
	CHECKED	ELK	DRAWN	RAW	
	FIGURE NO.			HLDC14A TS-366	



TX31




TX31 Base



TX31 Trunk


R-Retain T-Transplant F-Fell D-Dead Tree

Proposed Residential Development at Lot 4807, Kam Pok Road, Yuen Long Photographic Record of Existing Trees	SCALE	N.T.S	DATE	07 FEB 2011	
	CHECKED	ELK	DRAWN	RAW	
	FIGURE NO.			HLDC14A TS-367	



TX31 Crown

R-Retain T-Transplant F-Fell D-Dead Tree

Proposed Residential Development at Lot 4807, Kam Pok Road, Yuen Long Photographic Record of Existing Trees	SCALE	N.T.S	DATE	07 FEB 2011	
	CHECKED	ELK	DRAWN	RAW	
	FIGURE NO.			HLDC14A TS-368	



TX32




TX32 Base



TX32 Trunk


R-Retain T-Transplant F-Fell D-Dead Tree

Proposed Residential Development at Lot 4807, Kam Pok Road, Yuen Long Photographic Record of Existing Trees	SCALE	N.T.S	DATE	07 FEB 2011	
	CHECKED	ELK	DRAWN	RAW	
	FIGURE NO.			HLDC14A TS-369	



TX32 Crown

R-Retain T-Transplant F-Fell D-Dead Tree

Proposed Residential Development at Lot 4807, Kam Pok Road, Yuen Long Photographic Record of Existing Trees	SCALE	N.T.S	DATE	07 FEB 2011	
	CHECKED	ELK	DRAWN	RAW	
	FIGURE NO.			HLDC14A TS-370	



TX33




TX33 Trunk



TX33 Crown

R-Retain T-Transplant F-Fell D-Dead Tree

Proposed Residential Development at Lot 4807, Kam Pok Road, Yuen Long Photographic Record of Existing Trees	SCALE	N.T.S	DATE	07 FEB 2011	
	CHECKED	ELK	DRAWN	RAW	
	FIGURE NO.			HLDC14A TS-371	



TX34




TX34 Base



TX34 Trunk


R-Retain T-Transplant F-Fell D-Dead Tree

Proposed Residential Development at Lot 4807, Kam Pok Road, Yuen Long Photographic Record of Existing Trees	SCALE	N.T.S	DATE	07 FEB 2011	
	CHECKED	ELK	DRAWN	RAW	
	FIGURE NO.			HLDC14A TS-372	



TX34 Crown

R-Retain T-Transplant F-Fell D-Dead Tree

Proposed Residential Development at Lot 4807, Kam Pok Road, Yuen Long Photographic Record of Existing Trees	SCALE	N.T.S	DATE	07 FEB 2011	
	CHECKED	ELK	DRAWN	RAW	
	FIGURE NO.			HLDC14A TS-373	



TX35




TX35 Trunk



TX35 Crown

R-Retain T-Transplant F-Fell D-Dead Tree

Proposed Residential Development at Lot 4807, Kam Pok Road, Yuen Long Photographic Record of Existing Trees	SCALE	N.T.S	DATE	07 FEB 2011	
	CHECKED	ELK	DRAWN	RAW	
	FIGURE NO.			HLDC14A TS-374	



TX36




TX36 Trunk



TX36 Crown

R-Retain T-Transplant F-Fell D-Dead Tree

Proposed Residential Development at Lot 4807, Kam Pok Road, Yuen Long Photographic Record of Existing Trees	SCALE	N.T.S	DATE	07 FEB 2011	
	CHECKED	ELK	DRAWN	RAW	
	FIGURE NO.			HLDC14A TS-375	



TX37




TX37 Base



TX37 Crown

R-Retain T-Transplant F-Fell D-Dead Tree

Proposed Residential Development at Lot 4807, Kam Pok Road, Yuen Long Photographic Record of Existing Trees	SCALE	N.T.S	DATE	07 FEB 2011	
	CHECKED	ELK	DRAWN	RAW	
	FIGURE NO.			HLDC14A TS-376	



TX38




TX38 Base



TX38 Crown

R-Retain T-Transplant F-Fell D-Dead Tree

Proposed Residential Development at Lot 4807, Kam Pok Road, Yuen Long Photographic Record of Existing Trees	SCALE	N.T.S	DATE	07 FEB 2011	
	CHECKED	ELK	DRAWN	RAW	
	FIGURE NO.			HLDC14A TS-377	



TX39




TX39 Base



TX39 Crown

R-Retain T-Transplant F-Fell D-Dead Tree

Proposed Residential Development at Lot 4807, Kam Pok Road, Yuen Long Photographic Record of Existing Trees	SCALE	N.T.S	DATE	07 FEB 2011	
	CHECKED	ELK	DRAWN	RAW	
	FIGURE NO.			HLDC14A TS-378	



TX40




TX40 Base



TX40 Crown

R-Retain T-Transplant F-Fell D-Dead Tree

Proposed Residential Development at Lot 4807, Kam Pok Road, Yuen Long Photographic Record of Existing Trees	SCALE	N.T.S	DATE	07 FEB 2011	
	CHECKED	ELK	DRAWN	RAW	
	FIGURE NO.			HLDC14A TS-379	



TX41




TX41 Base



TX41 Crown

R-Retain T-Transplant F-Fell D-Dead Tree

Proposed Residential Development at Lot 4807, Kam Pok Road, Yuen Long Photographic Record of Existing Trees	SCALE	N.T.S	DATE	07 FEB 2011	
	CHECKED	ELK	DRAWN	RAW	
	FIGURE NO.			HLDC14A TS-380	



R

TX42



R

TX42 Base



R

TX42 Crown

R-Retain T-Transplant F-Fell D-Dead Tree

Proposed Residential Development at Lot 4807,
Kam Pok Road, Yuen Long

Photographic Record of Existing Trees

SCALE	N.T.S	DATE	07 FEB 2011
CHECKED	ELK	DRAWN	RAW
FIGURE NO.	HLDC14A TS-381		REV





TX43



TX43 Base



TX43 Trunk



TX43 Crown

R-Retain T-Transplant F-Fell D-Dead Tree

Proposed Residential Development at Lot 4807,
Kam Pok Road, Yuen Long
Photographic Record of Existing Trees

SCALE	N.T.S	DATE	07 FEB 2011
CHECKED	ELK	DRAWN	RAW
FIGURE NO.	HLDC14A TS-382		REV





TX44



TX44 Base




TX44 Trunk



TX44 Crown

R-Retain T-Transplant F-Fell D-Dead Tree

Proposed Residential Development at Lot 4807, Kam Pok Road, Yuen Long Photographic Record of Existing Trees	SCALE	N.T.S	DATE	07 FEB 2011	
	CHECKED	ELK	DRAWN	RAW	
	FIGURE NO.			HLDC14A TS-383	



TX45



TX45 Base




TX45 Trunk



TX45 Crown

R-Retain T-Transplant F-Fell D-Dead Tree

Proposed Residential Development at Lot 4807, Kam Pok Road, Yuen Long Photographic Record of Existing Trees	SCALE	N.T.S	DATE	07 FEB 2011	
	CHECKED	ELK	DRAWN	RAW	
	FIGURE NO.			HLDC14A TS-384	



TX46




TX46 Base



TX46 Trunk


R-Retain T-Transplant F-Fell D-Dead Tree

Proposed Residential Development at Lot 4807, Kam Pok Road, Yuen Long Photographic Record of Existing Trees	SCALE	N.T.S	DATE	07 FEB 2011	
	CHECKED	ELK	DRAWN	RAW	
	FIGURE NO.			HLDC14A TS-385	



TX46 Crown

R-Retain T-Transplant F-Fell D-Dead Tree

Proposed Residential Development at Lot 4807, Kam Pok Road, Yuen Long Photographic Record of Existing Trees	SCALE	N.T.S	DATE	07 FEB 2011	
	CHECKED	ELK	DRAWN	RAW	
	FIGURE NO.			HLDC14A TS-386	



TX47




TX47 Trunk



TX47 Crown

R-Retain T-Transplant F-Fell D-Dead Tree

Proposed Residential Development at Lot 4807, Kam Pok Road, Yuen Long Photographic Record of Existing Trees	SCALE	N.T.S	DATE	07 FEB 2011	
	CHECKED	ELK	DRAWN	RAW	
	FIGURE NO.			HLDC14A TS-387	



TX48



TX48 Base




TX48 Trunk



TX48 Crown

R-Retain T-Transplant F-Fell D-Dead Tree

Proposed Residential Development at Lot 4807, Kam Pok Road, Yuen Long Photographic Record of Existing Trees	SCALE	N.T.S	DATE	07 FEB 2011	
	CHECKED	ELK	DRAWN	RAW	
	FIGURE NO.			HLDC14A TS-388	




TX49



TX49 Crown

R-Retain T-Transplant F-Fell D-Dead Tree

Proposed Residential Development at Lot 4807, Kam Pok Road, Yuen Long Photographic Record of Existing Trees	SCALE	N.T.S	DATE	07 FEB 2011	
	CHECKED	ELK	DRAWN	RAW	
	FIGURE NO.			HLDC14A TS-389	




TX50



TX50 Crown

R-Retain T-Transplant F-Fell D-Dead Tree

Proposed Residential Development at Lot 4807, Kam Pok Road, Yuen Long Photographic Record of Existing Trees	SCALE	N.T.S	DATE	07 FEB 2011	
	CHECKED	ELK	DRAWN	RAW	
	FIGURE NO.			HLDC14A TS-390	



R

TX51



R


TX51 Base



R

TX51 Trunk

R-Retain T-Transplant F-Fell D-Dead Tree

Proposed Residential Development at Lot 4807, Kam Pok Road, Yuen Long Photographic Record of Existing Trees	SCALE	N.T.S	DATE	07 FEB 2011	
	CHECKED	ELK	DRAWN	RAW	
	FIGURE NO.			HLDC14A TS-391	



TX52




TX52 Trunk



TX52 Crown

R-Retain T-Transplant F-Fell D-Dead Tree

Proposed Residential Development at Lot 4807, Kam Pok Road, Yuen Long Photographic Record of Existing Trees	SCALE	N.T.S	DATE	07 FEB 2011	
	CHECKED	ELK	DRAWN	RAW	
	FIGURE NO.			HLDC14A TS-392	



TX53



TX53 Base



TX53 Trunk



TX53 Crown

R-Retain T-Transplant F-Fell D-Dead Tree

Proposed Residential Development at Lot 4807,
Kam Pok Road, Yuen Long

Photographic Record of Existing Trees

SCALE	N.T.S	DATE	07 FEB 2011
CHECKED	ELK	DRAWN	RAW
FIGURE NO.	HLDC14A TS-393		REV






TX54



TX54 Trunk

R-Retain T-Transplant F-Fell D-Dead Tree

Proposed Residential Development at Lot 4807, Kam Pok Road, Yuen Long Photographic Record of Existing Trees	SCALE	N.T.S	DATE	07 FEB 2011	
	CHECKED	ELK	DRAWN	RAW	
	FIGURE NO.			HLDC14A TS-394	



TX55




TX55 Base



TX55 Trunk


R-Retain T-Transplant F-Fell D-Dead Tree

Proposed Residential Development at Lot 4807, Kam Pok Road, Yuen Long Photographic Record of Existing Trees	SCALE	N.T.S	DATE	07 FEB 2011	
	CHECKED	ELK	DRAWN	RAW	
	FIGURE NO.			HLDC14A TS-395	



TX55 Crown

R-Retain T-Transplant F-Fell D-Dead Tree

Proposed Residential Development at Lot 4807, Kam Pok Road, Yuen Long Photographic Record of Existing Trees	SCALE	N.T.S	DATE	07 FEB 2011	
	CHECKED	ELK	DRAWN	RAW	
	FIGURE NO.			HLDC14A TS-396	



TX56




TX56 Trunk



TX56 Crown

R-Retain T-Transplant F-Fell D-Dead Tree

Proposed Residential Development at Lot 4807, Kam Pok Road, Yuen Long Photographic Record of Existing Trees	SCALE	N.T.S	DATE	07 FEB 2011	
	CHECKED	ELK	DRAWN	RAW	
	FIGURE NO.			HLDC14A TS-397	



TX57




TX57 Trunk



TX57 Crown

R-Retain T-Transplant F-Fell D-Dead Tree

Proposed Residential Development at Lot 4807, Kam Pok Road, Yuen Long Photographic Record of Existing Trees	SCALE	N.T.S	DATE	07 FEB 2011	
	CHECKED	ELK	DRAWN	RAW	
	FIGURE NO.			HLDC14A TS-398	



TX58




TX58 Base



TX58 Trunk


R-Retain T-Transplant F-Fell D-Dead Tree

Proposed Residential Development at Lot 4807, Kam Pok Road, Yuen Long Photographic Record of Existing Trees	SCALE	N.T.S	DATE	07 FEB 2011	
	CHECKED	ELK	DRAWN	RAW	
	FIGURE NO.			HLDC14A TS-399	



TX58 Crown

R-Retain T-Transplant F-Fell D-Dead Tree

Proposed Residential Development at Lot 4807, Kam Pok Road, Yuen Long Photographic Record of Existing Trees	SCALE	N.T.S	DATE	07 FEB 2011	
	CHECKED	ELK	DRAWN	RAW	
	FIGURE NO.			HLDC14A TS-400	



TX59




TX59 Base



TX59 Crown

R-Retain T-Transplant F-Fell D-Dead Tree

Proposed Residential Development at Lot 4807, Kam Pok Road, Yuen Long Photographic Record of Existing Trees	SCALE	N.T.S	DATE	07 FEB 2011	
	CHECKED	ELK	DRAWN	RAW	
	FIGURE NO.			HLDC14A TS-401	