



Legend

-  500M Assessment Boundary
-  Development Site Boundary

Landscape Resources

-  LR1 Major Roads and Highways
 -  LR2 Village Settlements
 -  LR3 Roadside Amenity
 -  LR4 Grassland
 -  LR5 Agricultural Fields
 -  LR6 Fish Ponds (Abandoned)
 -  LR7 Engineered Water Channels
 -  LR8 Flood Storage and facilities
 -  LR9 Development Areas
 -  LR10 Open Yards
-  Registered Old and Valuable Tree
OVT, No. LCSD YL/7
Melaleuca cajuputi subsp. cumingiana




Figure: Figure 11-2

Title: Landscape Resources

Project: EIA for Proposed Low-rise and Low-density Residential Development at Various Lots and Their Adjoining Government Land in D.D. 104, East of Kam Pok Road, Mai Po, Yuen Long, N.T



RAMBOLL ENVIRON

Drawn by: TEAM

Checked by: ELK

Rev.: A

Date: AUG 2016