






Legend

-  500M Assessment Boundary
-  Development Site Boundary
-  Boundary between LCAs

Landscape Character Areas

- LCA 1 Fairview Park Low-rise Extensive Residential Landscape
- LCA 2 Yau Pok Road Nullahside Rural Landscape
- LCA 3 Kam Pok Road Nullahside Rural Landscape
- LCA 4 San Tam Road Rural Residential Lowland Landscape
- LCA 5 Kam Pok Road Low-rise Residential Landscape
- LCA 6 Yau Pok Road Open Storage and Warehouse Landscape

Figure: Figure 11-4

Title: Landscape Character Areas

Project: EIA for Proposed Low-rise and Low-density Residential Development at Various Lots and Their Adjoining Government Land in D.D. 104, East of Kam Pok Road, Mai Po, Yuen Long, N.T



RAMBOLL ENVIRON

Drawn by: TEAM

Checked by: ELK

Rev.: A

Date: AUG 2016