






**Legend**

-  500M Assessment Boundary
-  Development Site Boundary
-  Boundary between LCAs

**Landscape Character Areas**

- LCA 1 Fairview Park Low-rise Extensive Residential Landscape
- LCA 2 Yau Pok Road Nullahside Rural Landscape
- LCA 3 Kam Pok Road Nullahside Rural Landscape
- LCA 4 Tam Mei Lowland Rural Landscape
- LCA 5 Kam Pok Road Low-rise Residential Landscape
- LCA 6 Yau Pok Road Open Storage and Warehouse Landscape

**Landscape Impact**

	LCA	
	Construction	Operation
Unmitigated	Slight Adverse	Moderate Adverse
Mitigated	Slight Beneficial	Insubstantial (Year 10)

**Figure:** Figure 11-9

**Title:** Impact on Landscape Character Areas

**Project:** EIA for Proposed Low-rise and Low-density Residential Development at Various Lots and Their Adjoining Government Land in D.D. 104, East of Kam Pok Road, Mai Po, Yuen Long, N.T



**RAMBOLL** ENVIRON

Drawn by: TEAM

Checked by: ELK

Rev.: A

Date: AUG 2016