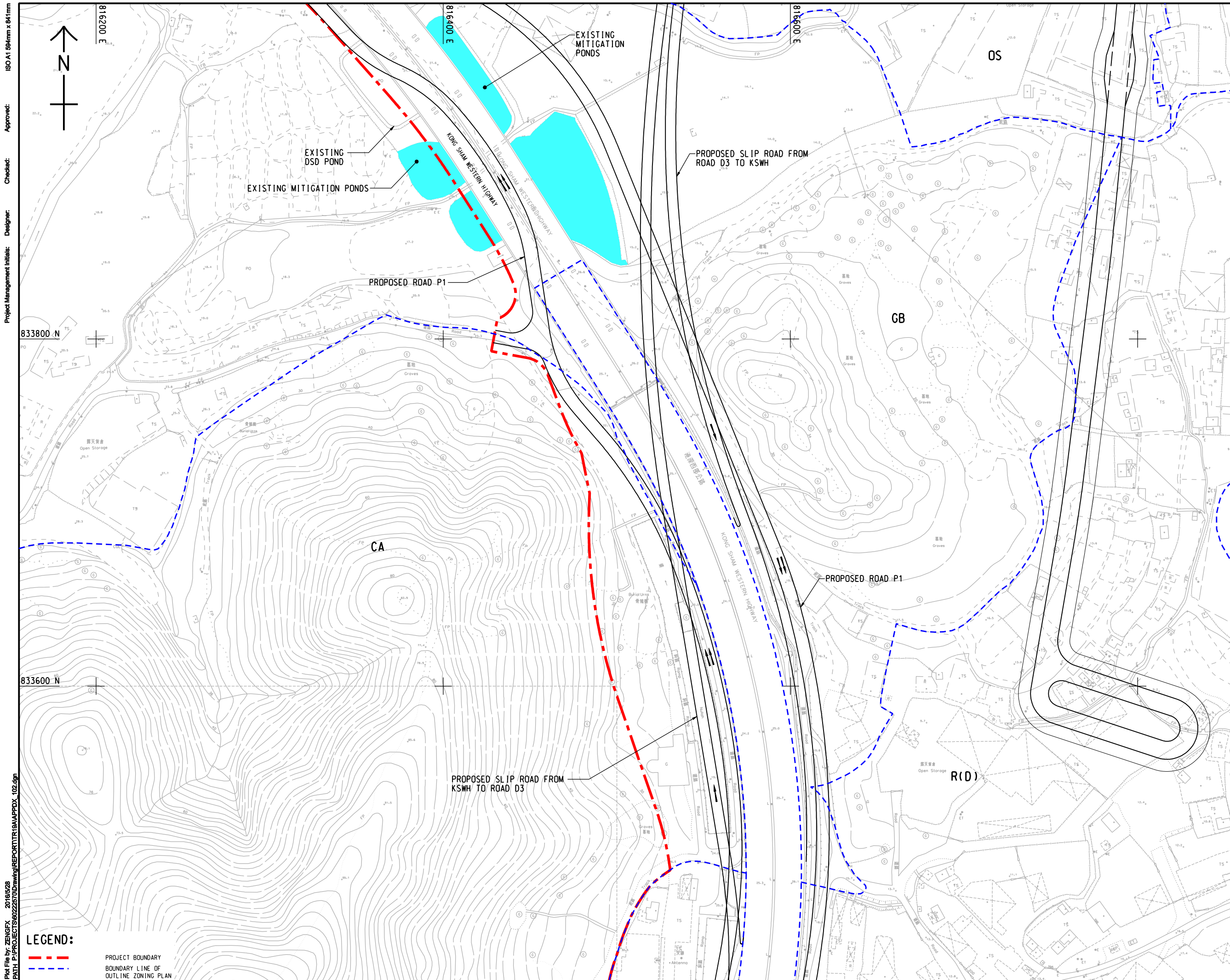




Pld File by: ZENGFY, 2016/05/28  
 PATH: P:\PROJECTS\60222570\DRAWING\REPORT\TR19A\APPDX\_102.dgn



**PROJECT**  
 項目  
**HUNG SHUI KIU NEW DEVELOPMENT AREA PLANNING AND ENGINEERING STUDY - INVESTIGATION**

**CLIENT**  
 業主  
   
 土木工程拓展署 規劃署  
 Civil Engineering and Development Department Planning Department

**CONSULTANT**  
 工程顧問公司  
 AECOM Asia Company Ltd.  
 www.aecom.com

**SUB-CONSULTANTS**  
 分判工程顧問公司

**ISSUE/REVISION**  
 修訂

IR	DATE	DESCRIPTION	CHK.
號	日期	內容摘要	核對

**STATUS**  
 階段

**SCALE**  
 比例  
 A3 1 : 20000

**DIMENSION UNIT**  
 尺寸單位  
 METRES



**KEY PLAN**  
 索引圖

**PROJECT NO.**  
 項目編號  
 60222570

**AGREEMENT NO.**  
 協議編號  
 CE2/2011 (CE)

**SHEET TITLE**  
 圖紙名稱  
 CONSIDERATION OF ALIGNMENT FOR ROAD P1 (OPTION 2)

**SHEET NUMBER**  
 圖紙編號  
 60222570/TR19A/APPENDIX 2.1.2

**LEGEND:**  
 PROJECT BOUNDARY  
 BOUNDARY LINE OF OUTLINE ZONING PLAN

This drawing has been prepared for the use of AECOM's client. It may not be used, modified, reproduced or relied upon by third parties, except as agreed by AECOM or as required by law. AECOM accepts no responsibility, except as required by law, AECOM accepts no responsibility, and does not warrant the accuracy, completeness, or reliability of the information contained herein. All measurements must be obtained from the stated dimensions.