

Appendix 4.4.2 Photographs of Existing NSRs inside NDA Boundary

<p>NSR ID: E1-26 NSR: Site 1-26 Existing Homes for the Elderly (Yeung Chun Pui and Ching Chung) AP: E1-26_H01 - E1-26_H02</p>	<p>NSR ID: E1-IA NSR: Tseung Kong Wai AP: E1-IA_R01, ETKW01</p>
	
<p>NSR ID: E1-1B NSR: Hong Mei Tsuen AP: E1-1B_R01</p>	<p>NSR ID: E1-IC NSR: Tung Tau Tsuen AP: E1-IC_R01 - E1-IC_R03</p>
	

Appendix 4.4.2 Photographs of Existing NSRs inside NDA Boundary

<p>NSR ID: E1-ID NSR: Lo Uk Tsuen AP: E1-ID_R01</p>	<p>NSR ID: E1-IE NSR: Sik Kong Wai AP: E1-IE_R01, ESKT02</p>
	
<p>NSR ID: E1-IF NSR: Ha Tsuen Shi AP: E1-IF_R01 - E1-IF_R02, E12501 – E12503</p>	<p>NSR ID: E1-IG NSR: Sha Chau Lei AP: E1-IH_R01 - E1-IH_R02, ESCL01, ESCL03, ESCL04</p>
	

Appendix 4.4.2 Photographs of Existing NSRs inside NDA Boundary

<p>NSR ID: E1-IH NSR: San Uk Tsuen AP: E1-IG_R01 - E1-IG_R03, EHTS01</p>	<p>NSR ID: E1-II NSR: Kau Lee Uk Tsuen AP: E1-II_R01</p>
 <p>A photograph showing a residential complex under construction. The buildings are multi-story and feature colorful facades. Scaffolding and construction equipment are visible. A green car is parked on the street in the foreground.</p>	 <p>A photograph of a residential complex with a paved road in the foreground. The road is wet, suggesting recent rain. There are trees and a building with a sign in the background.</p>
<p>NSR ID: E1-IK NSR: San Sang Tsuen AP: E1-IJ_R01 - E1-IJ_R05</p>	<p>NSR ID: E1-IK NSR: Shek Po Tsuen AP: E1-IK_R01 - E1-IK_R03</p>
 <p>A photograph of a residential complex with a white van parked in the foreground. A blue sign with Chinese characters is visible. The buildings are multi-story and have a mix of colors.</p>	 <p>A photograph of a residential complex with a paved road and palm trees. A timestamp '18.01.2016 14:31' is visible in the bottom right corner of the image.</p>

Appendix 4.4.2 Photographs of Existing NSRs inside NDA Boundary

<p>NSR ID: E4-30 NSR: Site 4-30 Ling Liang Worldwide Evangelistic Mission Hung Shui Kiu Ling Liang Church AP:E4-30_C01</p>	<p>NSR ID: E4-IA NSR: Tin Sum Tsuen AP:E4-IA_R01 - E4-IA_R03</p>
	
<p>NSR ID:E4-IB NSR: Tsing Chuen Wai AP: E4-IB_R01</p>	<p>NSR ID: E5-IA NSR: Kiu Tau Wai AP: E5-IA_R01, EHUT03 and EHUT04</p>
	

Appendix 4.4.2 Photographs of Existing NSRs inside NDA Boundary

<p>NSR ID: E5-IB NSR: Hung Uk Tsuen AP: E5-IB_R01 and E5-IB_R02, EHUT01 – EHUT02</p> 	<p>NSR ID: E5-IC NSR: San Lee Uk Tsuen AP: E5-IC_R01, ESLUT01, ESLUT03 – ESLUT05</p> 
<p>NSR ID: E5-23 NSR: Site 5-23 Sheffield Villas AP: E5-23_R01, E5-23_R02, E5-23_R11, E5-23_R12</p> 	<p>NSR ID: E5-25 NSR: Site 5-25 Hung Fuk Estate AP: E5-25_R01, E5-25_R11, E5-25_R21, E5-25_R31, E5-25_R32, E5-25_R41</p> 

Appendix 4.4.2 Photographs of Existing NSRs inside NDA Boundary

<p>NSR ID: E5-31 NSR: Site 5-31 Existing Residential Development AP: E5-31_R01, E5-31_R05, E5-31_R11, E5-31_R21, E5-31_R22</p>	<p>NSR ID: E5-35 NSR: Site 5-35 Bellevue Court AP: E5-35_R01</p>
	
<p>NSR ID: E5-39 NSR: Site 5-39 Existing Residential Development AP: E5-39_R01 - E5-39_R05</p>	<p>NSR ID: E5-44 NSR: Site 5-44 The Church of Jesus Christ of Latter-Day Saints (Hung Shui Kiu) AP: E5-44_C01 - E5-44_C02</p>
	

Appendix 4.4.2 Photographs of Existing NSRs inside NDA Boundary

<p>NSR ID: E4-IB NSR: Tsing Chuen Wai AP: ETCW01</p>	<p>NSR ID: E5-39 NSR: Lee Fong Yuen AP: E53902</p>
	
<p>NSR ID: E5-39 NSR: Village House, Tin Ha Road AP: E53903</p>	<p>NSR ID: E4-IA NSR: Tin Sum AP: ETST02, ETST04, ETST05a, ETST05b, ETST06</p>
	
<p>NSR ID: E2-IA NSR: Fung Kong Tsuen AP: EFKT01, EFKT03 – EFKT04</p>	<p>NSR ID: E5-35 NSR: Bellevue Court AP: EBC01</p>
	




Appendix 4.4.2 Photographs of Existing NSRs inside NDA Boundary

<p>NSR ID: E5-39 NSR: Village House, Hung Sui Kiu Tin Sam Road AP: E53905</p>	<p>NSR ID: E5-39 NSR: Tin Sam Villa AP: E53906</p>
	
<p>NSR ID: E5-39 NSR: Aster Court (Block 1) AP: E53104, E53106</p>	<p>NSR ID: E5-25 NSR: Hung Fuk Estate AP: E52503 - E52506</p>
	
<p>NSR ID: E1-IK NSR: Shek Po Tsuen AP: ESPT01, ESPT04 – ESTP06</p>	<p>NSR ID: E1-IJ NSR: Bun Shing Garden AP: ESST01</p>
	

Appendix 4.4.2 Photographs of Existing NSRs inside NDA Boundary

<p>NSR ID: E1-IJ NSR: Fu Lam Garden AP:ESST06</p>	<p>NSR ID: E1-IJ NSR: San Sang Tsuen AP: E1-IJ_R01 - E1-IJ_R05, ESST07</p>
	
<p>NSR ID: E1-II NSR: Village House, Kau Lee Uk Tsuen AP: E1-II_R01, EKLUT01</p>	<p>NSR ID: E1-IB NSR: Hong Mei Tsuen AP: EHMT01</p>
	

Appendix 4.4.2 Photographs of Existing NSRs inside NDA Boundary

<p>NSR ID: E1-IE NSR: Yan Wu Garden AP:ELUT01</p>	<p>NSR ID: E1-IC NSR: Luxor Garden, Tung Tau Tsuen AP: ETTT01</p>
 <p>A photograph showing a residential complex with several multi-story apartment buildings. The buildings are light-colored with balconies. A white van is parked on the street in the foreground. The sky is overcast.</p>	 <p>A photograph of the entrance to a residential complex. There is a black metal gate with a sign. In the background, there are more buildings and a yellow excavator. The area is landscaped with green bushes.</p>
<p>NSR ID: E1-IC NSR: Tung Tau Tsuen AP:ETTT02</p>	
 <p>A photograph of a residential area with several buildings. Some are older, multi-story structures, and others are newer, more modern-looking buildings. There is a utility pole in the foreground. The ground appears to be a mix of paved and unpaved areas.</p>	