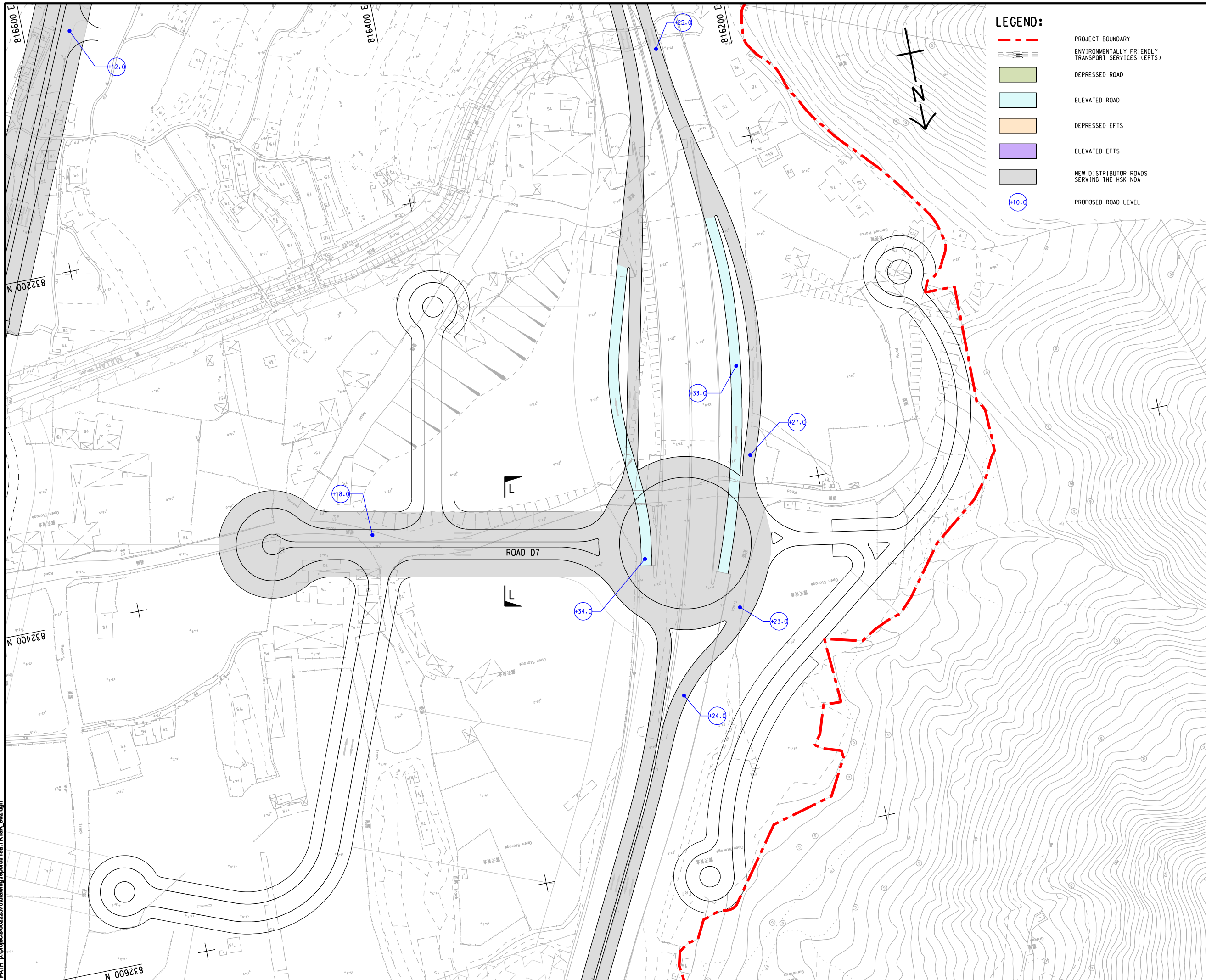










Pld File by: ANHL  
 PATH: E:\projects\60222570\drawing\center\0a1TR19A\_062.dgn

ISO A1 594mm x 841mm  
 Approved:  
 Checked:  
 Designer:  
 Project Management Initials:



**LEGEND:**

-  PROJECT BOUNDARY
-  ENVIRONMENTALLY FRIENDLY TRANSPORT SERVICES (EFTS)
-  DEPRESSED ROAD
-  ELEVATED ROAD
-  DEPRESSED EFTS
-  ELEVATED EFTS
-  NEW DISTRIBUTOR ROADS SERVING THE HSK NDA
-  PROPOSED ROAD LEVEL

**AECOM**

**PROJECT**  
 HUNG SHUI KIU NEW DEVELOPMENT AREA PLANNING AND ENGINEERING STUDY - INVESTIGATION

**CLIENT**  
 業主

   
 土木工程拓展署 規劃署  
 Civil Engineering and Development Department Planning Department

**CONSULTANT**  
 工程顧問公司  
 AECOM Asia Company Ltd.  
 www.aecom.com

**SUB-CONSULTANTS**  
 分判工程顧問公司

**ISSUE/REVISION**  
 修訂

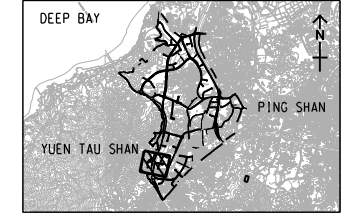
IR/修訂	DATE/日期	DESCRIPTION/內容摘要	CHK/核對

**STATUS**  
 階段

**SCALE**  
 比例: A3 1:2000

**DIMENSION UNIT**  
 尺寸單位: METRES

**KEY PLAN** A3 1:20000



**PROJECT NO.**  
 項目編號: 60222570

**AGREEMENT NO.**  
 協議編號: CE2/2011 (CE)

**SHEET TITLE**  
 圖紙名稱: GENERAL LAYOUT OF NEW DISTRIBUTOR ROAD (ROAD D7)

**SHEET NUMBER**  
 圖紙編號: 60222570/TR19A/FIGURE 2.10

This drawing has been prepared for the use of AECOM's client. It may not be used, modified, reproduced or relied upon by third parties, except as required by law. AECOM accepts no responsibility, and denies any liability whatsoever, to any party that uses or relies on this drawing without AECOM's express written consent. Do not scale this document. All measurements must be obtained from the stated dimensions.