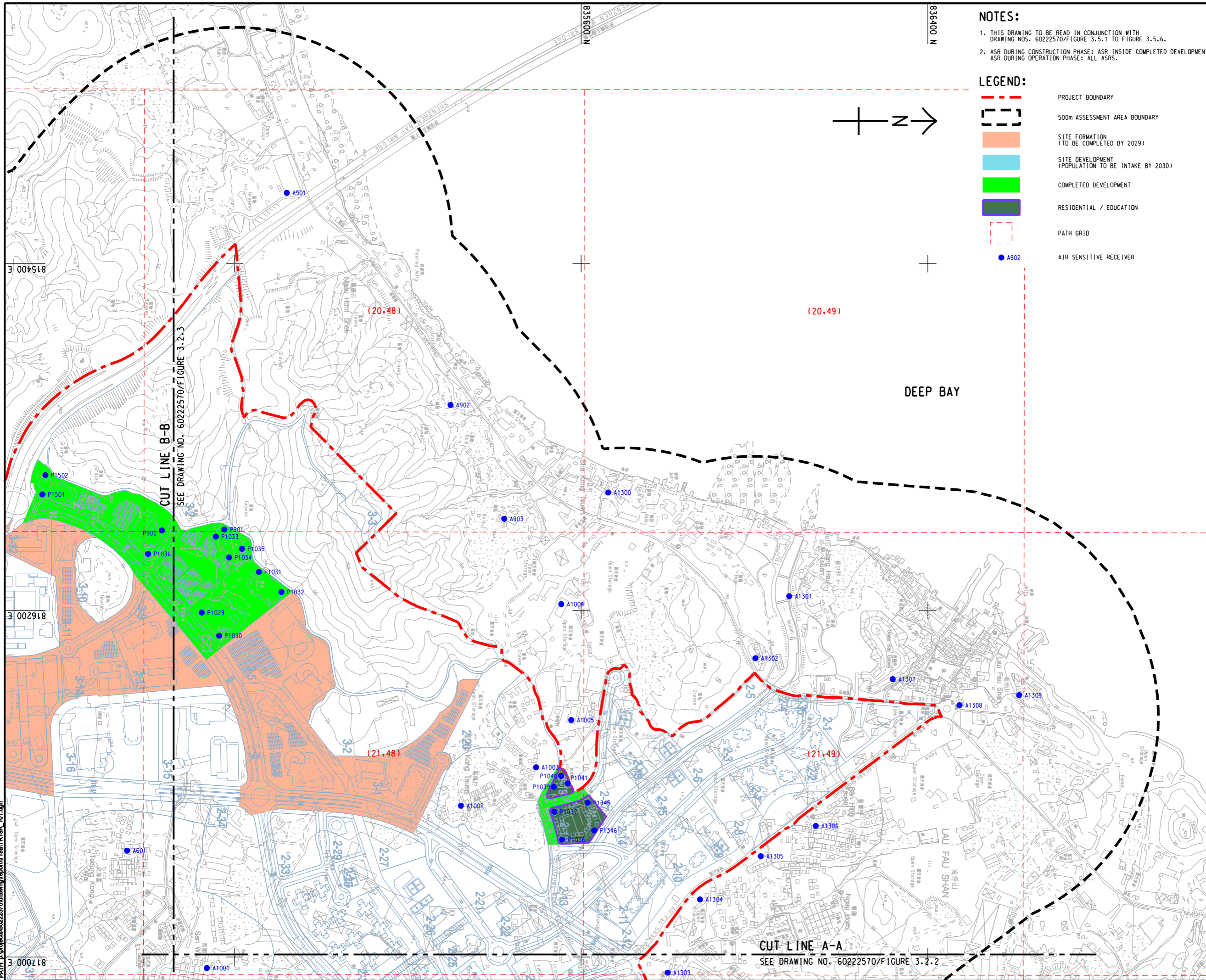


ISO A1 594mm x 841mm
Approved:
Checked:
Designer:
Project Management Initials:
Pld File by: HUANGXW
PATH: E:\projects\60222570\drawing\center\Gaitr\19A_101.dgn

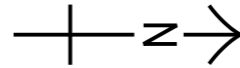


NOTES:

- THIS DRAWING TO BE READ IN CONJUNCTION WITH DRAWING NOS. 60222570/FIGURE 3.5.1 TO FIGURE 3.5.6.
- ASR DURING CONSTRUCTION PHASE: ASR INSIDE COMPLETED DEVELOPMENT.
ASR DURING OPERATION PHASE: ALL ASRS.

LEGEND:

- PROJECT BOUNDARY
- 500m ASSESSMENT AREA BOUNDARY
- SITE FORMATION (TO BE COMPLETED BY 2029)
- SITE DEVELOPMENT (POPULATION TO BE INTAKE BY 2030)
- COMPLETED DEVELOPMENT
- RESIDENTIAL / EDUCATION
- PATH GRID
- AIR SENSITIVE RECEIVER



CUT LINE B-B
SEE DRAWING NO. 60222570/FIGURE 3.2.3

CUT LINE A-A
SEE DRAWING NO. 60222570/FIGURE 3.2.2



PROJECT
HUNG SHUI KIU NEW DEVELOPMENT AREA PLANNING AND ENGINEERING STUDY - INVESTIGATION

CLIENT
業主

土木工程拓展署
 Civil Engineering and Development Department

規劃署
 Planning Department

CONSULTANT
工程顧問公司
AECOM Asia Company Ltd.
www.aecom.com

SUB-CONSULTANTS
分判工程顧問公司

ISSUE/REVISION
修訂

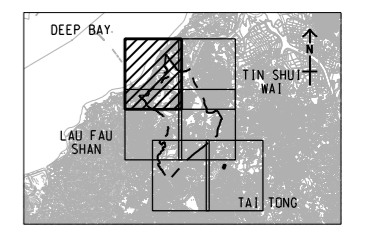
I/R	DATE	DESCRIPTION	CHK.

STATUS
階段

SCALE
比例
A3 1 : 8000

DIMENSION UNIT
尺寸單位
METRES

KEY PLAN A3 1 : 300000
索引圖



PROJECT NO.
項目編號
60222570

AGREEMENT NO.
協議編號
CE2/2011 (CE)

SHEET TITLE
圖紙名稱
LOCATION OF REPRESENTATIVE AIR SENSITIVE RECEIVER (YEAR 2019 - 2030)

SHEET 1 OF 6

SHEET NUMBER
圖紙編號
60222570/TR19A/FIGURE 3.2.1

This drawing has been prepared for the use of AECOM's client. It may not be used, modified, reproduced or relied upon by third parties, except as approved by AECOM or as required by law. AECOM accepts no responsibility, and denies any liability whatsoever, for any party that uses or relies on this drawing without AECOM's express written consent. Do not scale this document. All measurements must be obtained from the stated dimensions.