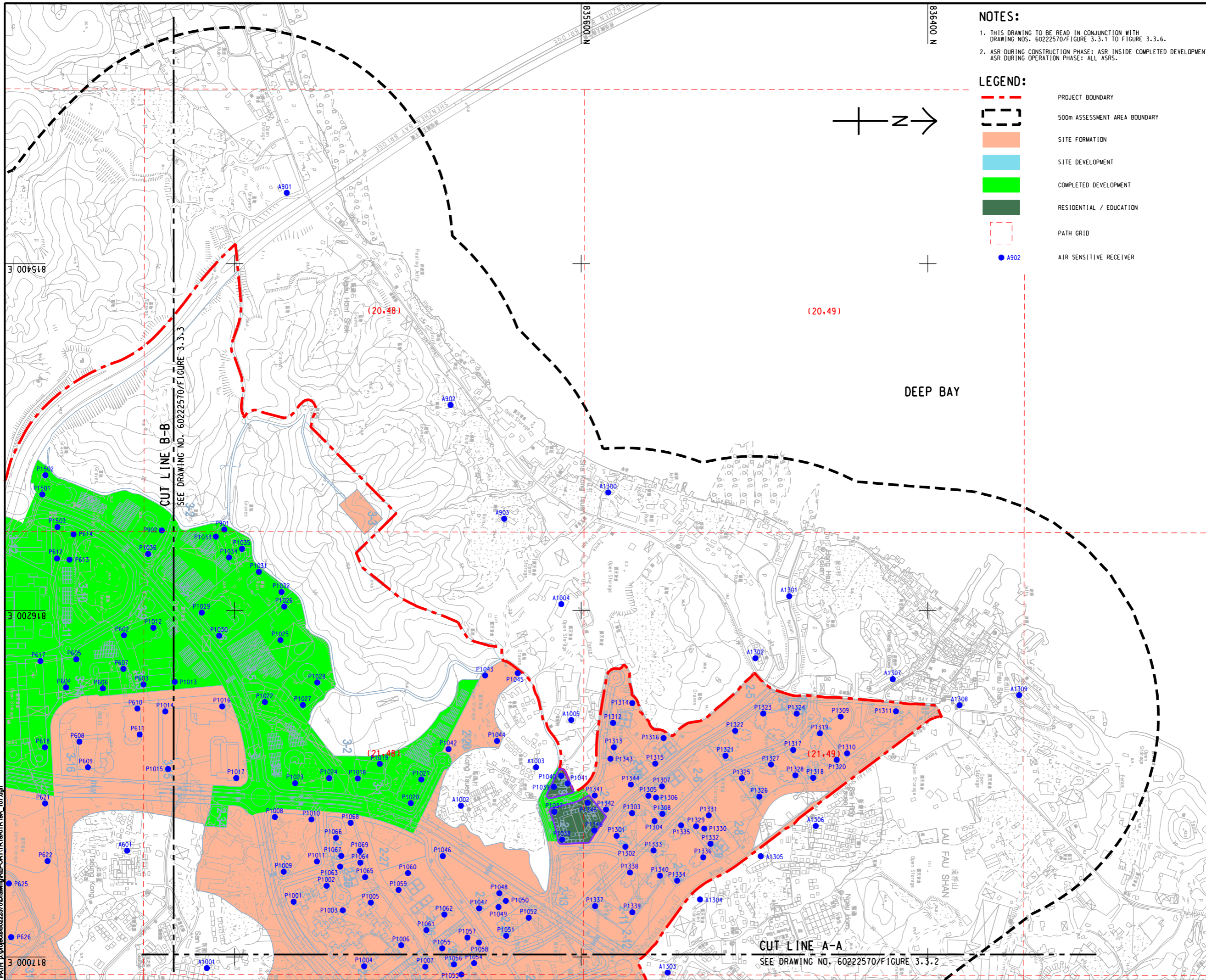


ISO A1 594mm x 841mm
Approved:
Checked:
Designer:
Project Management Initials:
Pld File By: YANGYU
PATH: E:\projects\60222570\Drawings\REPORT\TR19A\TR19A_107.dgn

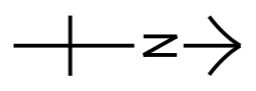


NOTES:

- THIS DRAWING TO BE READ IN CONJUNCTION WITH DRAWING NOS. 60222570/FIGURE 3.3.1 TO FIGURE 3.3.6.
- ASR DURING CONSTRUCTION PHASE: ASR INSIDE COMPLETED DEVELOPMENT.
ASR DURING OPERATION PHASE: ALL ASRS.

LEGEND:

- PROJECT BOUNDARY
- 500m ASSESSMENT AREA BOUNDARY
- SITE FORMATION
- SITE DEVELOPMENT
- COMPLETED DEVELOPMENT
- RESIDENTIAL / EDUCATION
- PATH GRID
- A902 AIR SENSITIVE RECEIVER



PROJECT
HUNG SHUI KIU NEW DEVELOPMENT AREA PLANNING AND ENGINEERING STUDY - INVESTIGATION

CLIENT

 土木工程拓展署 規劃署
 Civil Engineering and Development Department Planning Department

CONSULTANT
 AECOM Asia Company Ltd.
 www.aecom.com

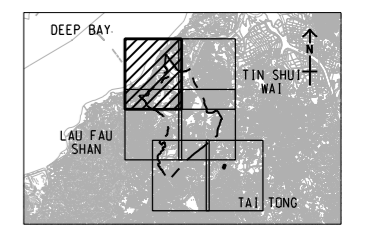
SUB-CONSULTANTS
 分判工程顧問公司

ISSUE/REVISION

NO.	DATE	DESCRIPTION	CHK.

STATUS
 現狀

SCALE
 比例
 A3 1 : 8000
KEY PLAN A3 1 : 300000
 索引圖



PROJECT NO.
 項目編號
 60222570

AGREEMENT NO.
 協議編號
 CE2/2011 (CE)

SHEET TITLE
 圖紙名稱
 LOCATION OF REPRESENTATIVE AIR SENSITIVE RECEIVER (YEAR 2031 - 2039)

SHEET NUMBER
 圖紙編號
 60222570/TR19A/FIGURE 3.3.1

This drawing has been prepared for the use of AECOM's client. It may not be used, modified, reproduced or relied upon by third parties, except as approved by AECOM or as required by law. AECOM accepts no responsibility, and denies any liability whatsoever, for any party that uses or relies on this drawing without AECOM's express written consent. Do not scale this document. All measurements must be obtained from the related dimensions.