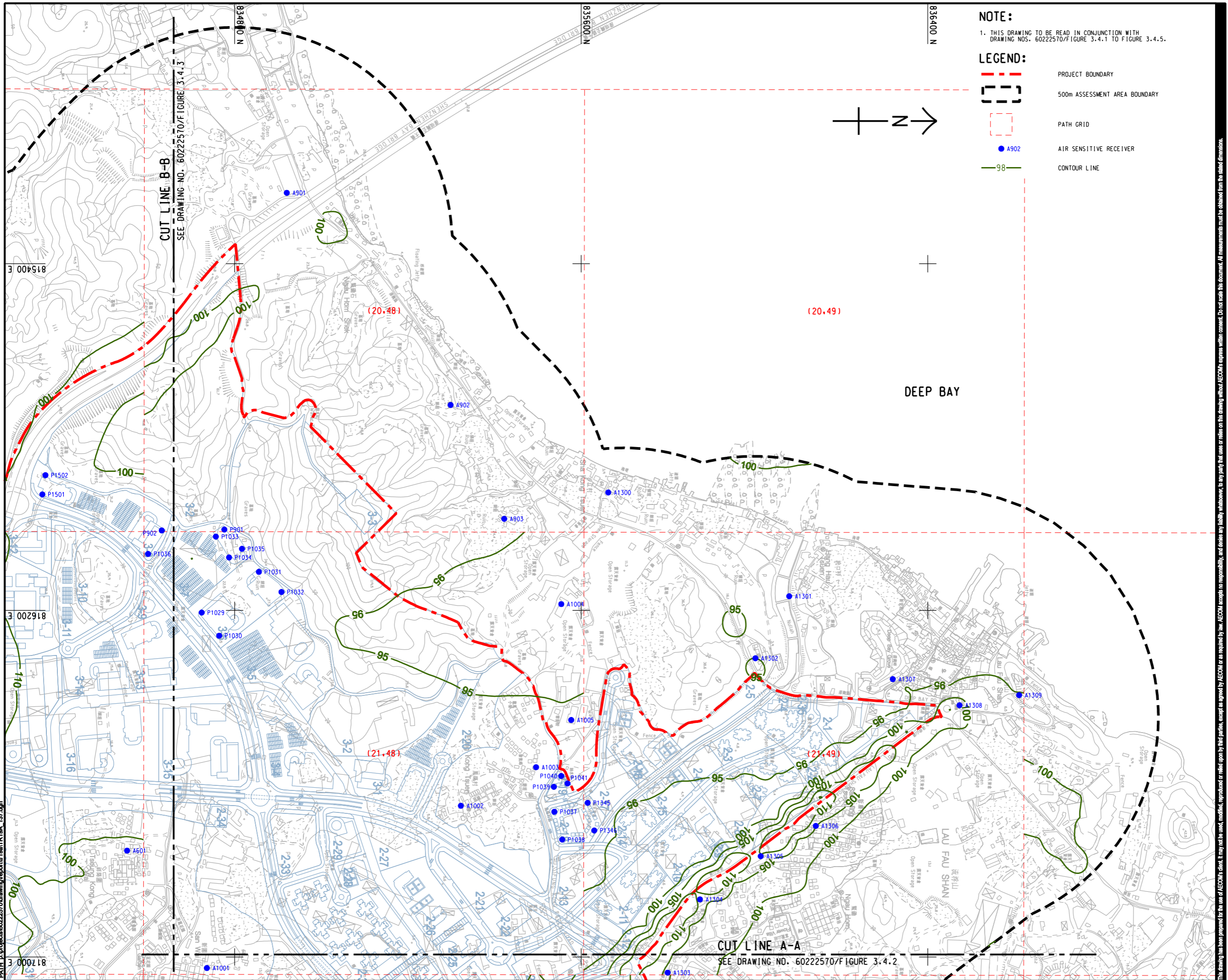


ISO A1 594mm x 841mm  
 Approved:  
 Checked:  
 Designer:  
 Project Management Initials:  
 Pld File by: HUANGXW  
 PATH: E:\projects\60222570\drawing\center\Gaitr\19A\_137.dgn  
 815400 E  
 816200 E  
 817000 E

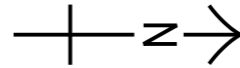


**NOTE:**

1. THIS DRAWING TO BE READ IN CONJUNCTION WITH DRAWING NOS. 60222570/FIGURE 3.4.1 TO FIGURE 3.4.5.

**LEGEND:**

- - - PROJECT BOUNDARY
- - - - 500m ASSESSMENT AREA BOUNDARY
- - - - PATH GRID
- A902 AIR SENSITIVE RECEIVER
- 98 CONTOUR LINE



**PROJECT**  
 HUNG SHUI KIU NEW DEVELOPMENT AREA  
 PLANNING AND ENGINEERING STUDY  
 - INVESTIGATION

**CLIENT**  
 CEDD  
 土木工程拓展署  
 Civil Engineering and Development Department  
 規劃署  
 Planning Department

**CONSULTANT**  
 AECOM Asia Company Ltd.  
 www.aecom.com

**SUB-CONSULTANTS**  
 分判工程顧問公司

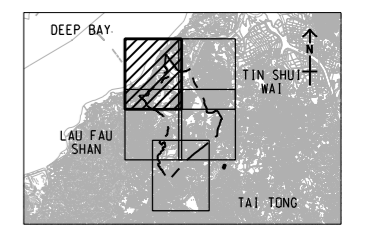
**ISSUE/REVISION**  
 修訂

IR/修訂	DATE/日期	DESCRIPTION/內容摘要	CHK/核對

**STATUS**  
 階段

**SCALE**  
 比例  
 A3 1 : 8000  
**DIMENSION UNIT**  
 尺寸單位  
 METRES

**KEY PLAN**  
 索引圖  
 A3 1 : 300000



**PROJECT NO.**  
 項目編號  
 60222570  
**AGREEMENT NO.**  
 協議編號  
 CE2/2011 (CE)

**SHEET TITLE**  
 圖紙名稱  
 CONTOURS OF CUMULATIVE 19th HIGHEST 1-HOUR NO<sub>2</sub> CONCENTRATION (ug/m<sup>3</sup>) AT 1.5m ABOVE GROUND (YEAR 2024 - 2030)  
**SHEET NUMBER**  
 圖紙編號  
 SHEET 1 OF 5  
 60222570/TR19A/FIGURE 3.4.1

This drawing has been prepared for the use of AECOM's client. It may not be used, modified, reproduced or relied upon by third parties, except as required by law. AECOM accepts no responsibility, and denies any liability whatsoever, to any party that uses or relies on this drawing without AECOM's express written consent. Do not scale this document. All measurements must be obtained from the stated dimensions.