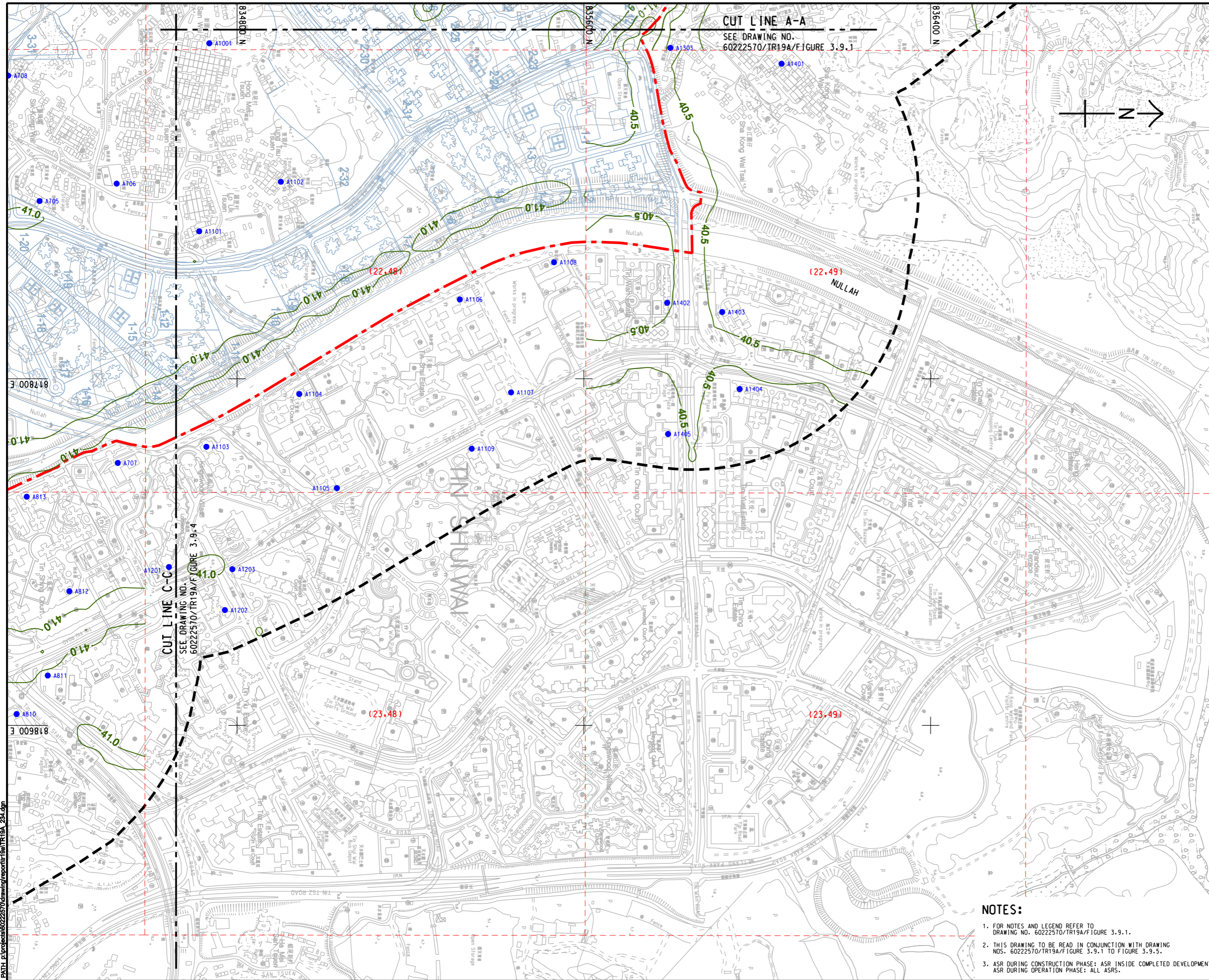




ISO A1 594mm x 841mm
 Approved:
 Checked:
 Designer:
 Project Management Initials:
 Pld File by: ZHOUJMH
 PATH: E:\projects\60222570\drawing\center\6a\TR19A_234.dgn



AECOM

PROJECT
HUNG SHUI KIU NEW DEVELOPMENT AREA PLANNING AND ENGINEERING STUDY - INVESTIGATION

CLIENT
 
 土木工程拓展署 規劃署
 Civil Engineering and Development Department Planning Department

CONSULTANT
 工程顧問公司
 AECOM Asia Company Ltd.
 www.aecom.com

SUB-CONSULTANTS
 分判工程顧問公司

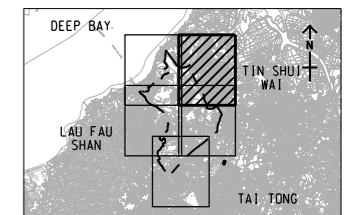
ISSUE/REVISION
 修訂

IR	DATE	DESCRIPTION	CHK.

STATUS
 圖版

SCALE **DIMENSION UNIT**
 比例 尺寸單位
 A3 1 : 8000 METRES

KEY PLAN A3 1 : 300000
 索引圖



PROJECT NO. **AGREEMENT NO.**
 項目編號 協議編號
 60222570 CE2/2011 (CE)

SHEET TITLE
 圖紙名稱
 CONTOURS OF CUMULATIVE ANNUAL RSP CONCENTRATION (ug/m³) AT 1.5m ABOVE GROUND (YEAR 2024 - 2030) (OPERATION PHASE)
 SHEET 2 OF 5

SHEET NUMBER
 圖紙編號
 60222570/TR19A/FIGURE 3.9.2

NOTES:

- FOR NOTES AND LEGEND REFER TO DRAWING NO. 60222570/TR19A/FIGURE 3.9.1.
- THIS DRAWING TO BE READ IN CONJUNCTION WITH DRAWING NOS. 60222570/TR19A/FIGURE 3.9.1 TO FIGURE 3.9.5.
- ASR DURING CONSTRUCTION PHASE: ASR INSIDE COMPLETED DEVELOPMENT, ASR DURING OPERATION PHASE: ALL ASRS.

This drawing has been prepared for the use of AECOM's client. It may not be used, modified, reproduced or relied upon by third parties, except as required by law. AECOM accepts no responsibility, and does not warrant, for any party that uses or relies on this drawing without AECOM's express written consent. Do not scale this document. All measurements must be obtained from the related dimensions.