

835200 N

832800 N

813600 E

816000 E

818400 E

SHEET 1 OF 14

SHEET 6 OF 14

SHEET 2 OF 14

SHEET 7 OF 14

SHEET 11 OF 14

SHEET 3 OF 14

SHEET 8 OF 14

SHEET 12 OF 14

SHEET 4 OF 14

SHEET 9 OF 14

SHEET 13 OF 14

SHEET 5 OF 14

SHEET 10 OF 14

SHEET 14 OF 14

DEEP BAY

TIN SHUI WAI







HA TSUEN

WANG CHAU

NOTE:

1. THIS DRAWING TO BE READ IN CONJUNCTION WITH DRAWING NOS. 60222570/TR19A/FIGURE 4.4.38 AND FIGURE 4.4.51.

LEGEND:

-  PROJECT BOUNDARY
-  300m ASSESSMENT AREA BOUNDARY
-  EXISTING FIXED PLANT NOISE SOURCES
-  PLANNED FIXED PLANT NOISE SOURCES
-  PLANNED UNDERGROUND FIXED PLANT NOISE SOURCES
-  NOISE ASSESSMENT POINT



ISSUE/REVISION

IR	DATE	DESCRIPTION	CHK.
號	日期	內容摘要	號

STATUS

SCALE

A3 1 : 24000

DIMENSION UNIT

METRES

KEY PLAN

PROJECT NO.

60222570

AGREEMENT NO.

CE2/2011 (CE)

SHEET TITLE

LOCATIONS OF FIXED PLANT NOISE SOURCES AND REPRESENTATIVE NOISE SENSITIVE RECEIVERS - KEY PLAN

SHEET NUMBER

60222570/TR19A/FIGURE 4.4.37

This drawing has been prepared for the use of AECOM's client. It may not be used, modified, reproduced or relied upon by third parties, except as agreed by AECOM or as required by law. AECOM accepts no responsibility, and denies any liability whatsoever, to any party for losses or claims on this drawing without AECOM's express written consent. Do not scale this document. All measurements must be obtained from the stated dimensions.