








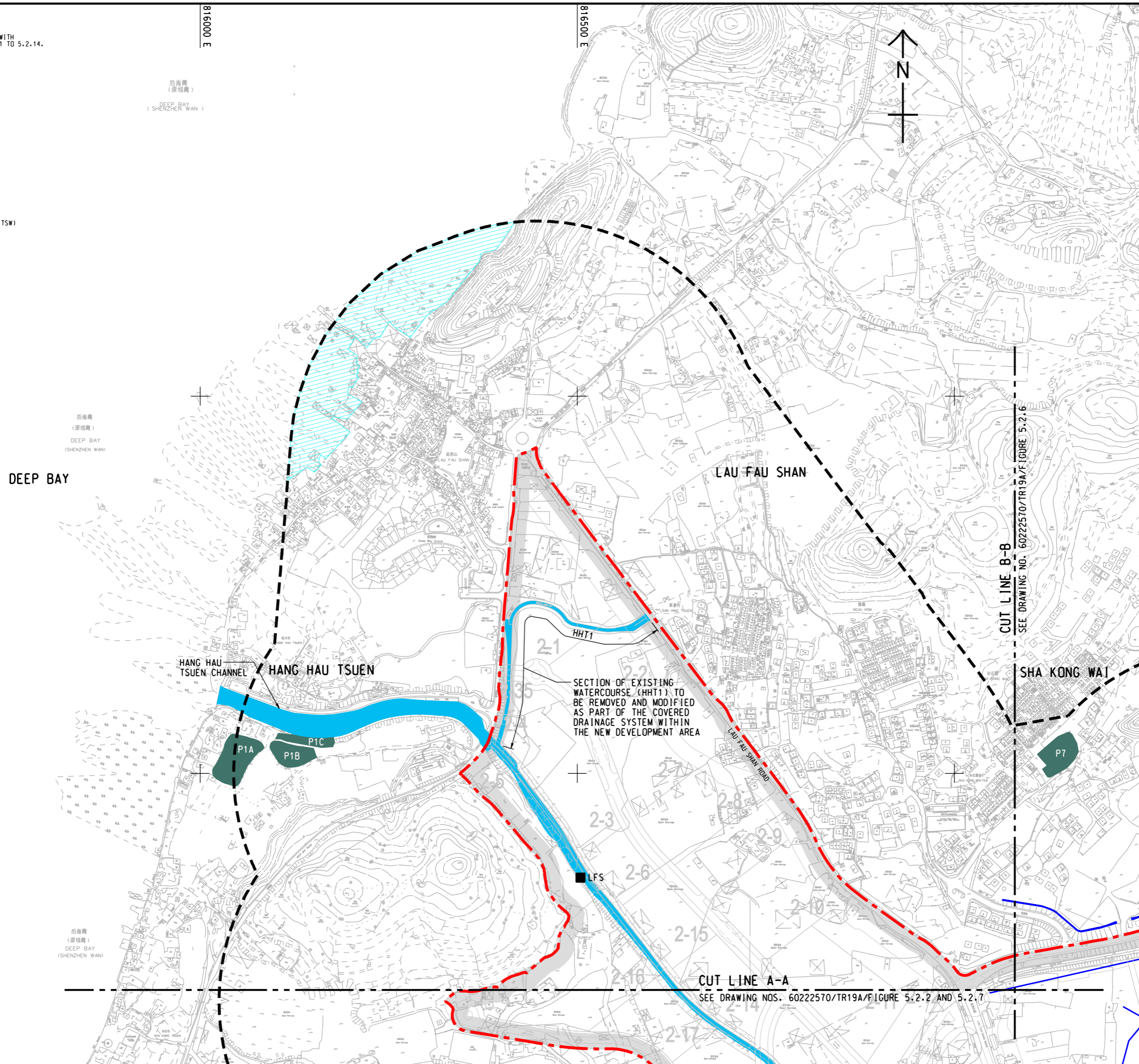
ISO A1 594mm x 841mm
 Approved:
 Checked:
 Designer:
 Project Management Initials:
 Pld File by: ANHL
 PATH: E:\projects\60222570\Drawing\REPORT\TR19A\TR19A_765.dgn
 2016/06/25

NOTE:

1. THIS DRAWING TO BE READ IN CONJUNCTION WITH DRAWING NOS. 60222570/TR19A/FIGURE 5.2.1 TO 5.2.14.

LEGEND:

-  PROJECT BOUNDARY
-  300m ASSESSMENT AREA BOUNDARY
-  HANG HAU TSUEN CHANNEL AND ITS TRIBUTARIES (HHT)
-  MARINE WATER
-  PONDS
-  TRIBUTARIES OF TIN SHUI WAI MAIN CHANNEL (TSW)
-  WATER QUALITY MONITORING STATIONS FOR THIS STUDY



PROJECT
 HUNG SHUI KIU NEW DEVELOPMENT AREA PLANNING AND ENGINEERING STUDY - INVESTIGATION

CLIENT
 土木工務發展署
 Civil Engineering and Development Department

規劃署
 Planning Department

CONSULTANT
 AECOM Asia Company Ltd.
 www.aecom.com

SUB-CONSULTANTS
 分判工程顧問公司

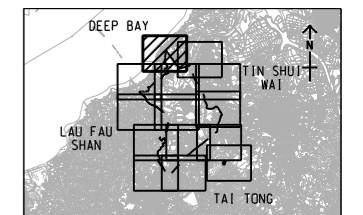
ISSUE/REVISION
 修訂

| IR | DATE | DESCRIPTION | CHK |
|----|------|-------------|-----|
| 修訂 | 日期 | 內容描述 | 核對 |
| | | | |
| | | | |
| | | | |
| | | | |

STATUS
 圖則

SCALE
 比例
 A3 1:5000
DIMENSION UNIT
 尺寸單位
 METRES

KEY PLAN
 索引圖
 A3 1:300000



PROJECT NO.
 項目編號
 60222570

AGREEMENT NO.
 協議編號
 CE2/2011 (CE)

SHEET TITLE
 圖則名稱
 LOCATIONS OF INLAND WATER BODIES

SHEET NUMBER
 圖則編號
 60222570/TR19A/FIGURE 5.2.1

This drawing has been prepared for the use of AECOM's client. It may not be used, modified, reproduced or relied upon by third parties, except as approved by AECOM or as required by law. AECOM accepts no responsibility, and denies any liability whatsoever, for any party that uses or relies on this drawing without AECOM's express written consent. Do not scale this document. All measurements must be obtained from the stated dimensions.