






ISO A1 594mm x 841mm
Approved:
Checked:
Designer:
Project Management Initials:

NOTE:

1. THIS DRAWING TO BE READ IN CONJUNCTION WITH DRAWING NOS. 60222570/TR19A/FIGURE 5.2.1 TO 5.2.14.

LEGEND:

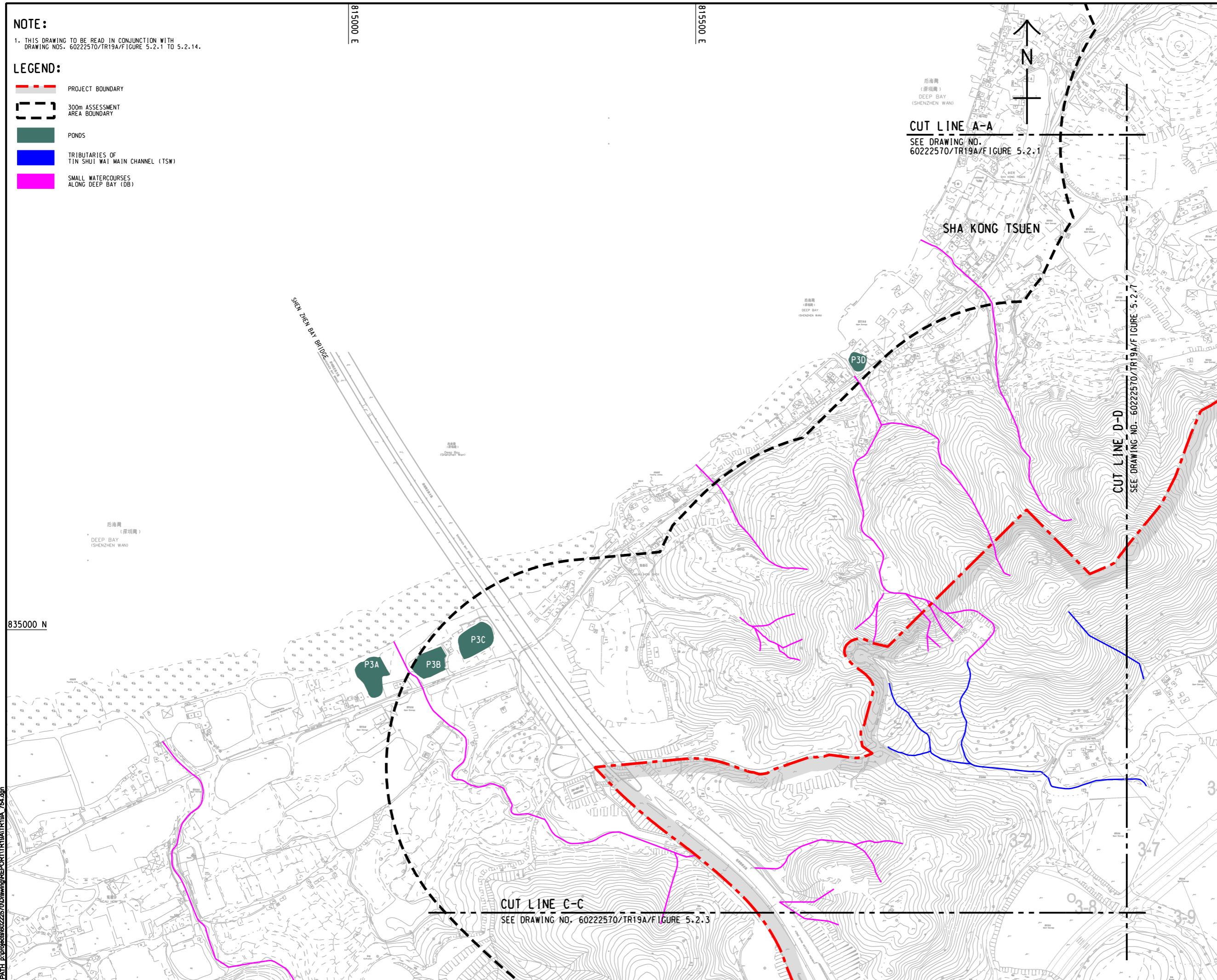
-  PROJECT BOUNDARY
-  300m ASSESSMENT AREA BOUNDARY
-  PONDS
-  TRIBUTARIES OF TIN SHUI WAI MAIN CHANNEL (TSW)
-  SMALL WATERCOURSES ALONG DEEP BAY (DB)

815000 E

815500 E

835000 N

Pd4 File by: PENGGW 2016/02/22
PATH: E:\projects\60222570\Drawings\REPORT\TR19A\TR19A_754.dgn



AECOM

PROJECT
項目

HUNG SHUI KIU NEW DEVELOPMENT AREA PLANNING AND ENGINEERING STUDY - INVESTIGATION

CLIENT
業主



土木工程拓展署
Civil Engineering and
Development Department



規劃署
Planning
Department

CONSULTANT
工程顧問公司

AECOM Asia Company Ltd.
www.aecom.com

SUB-CONSULTANTS
分判工程顧問公司

ISSUE/REVISION
修訂

IR 修訂	DATE 日期	DESCRIPTION 內容摘要	CHK. 核對

STATUS
階段

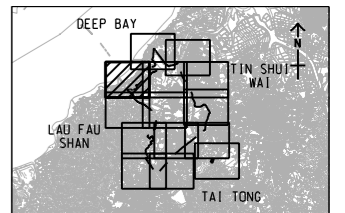
SCALE
比例

A3 1 : 5000

DIMENSION UNIT
尺寸單位

METRES

KEY PLAN A3 1 : 300000



PROJECT NO.
項目編號

60222570

AGREEMENT NO.
協議編號

CE2/2011 (CE)

SHEET TITLE
圖紙名稱

LOCATIONS OF INLAND WATER BODIES

SHEET NUMBER
圖紙編號

60222570/TR19A/FIGURE 5.2.2

SHEET 2 OF 14

This drawing has been prepared for the use of AECOM's client. It may not be used, modified, reproduced or relied upon by third parties, except as approved by AECOM or as required by law. AECOM accepts no responsibility, and denies any liability whatsoever, to any party that uses or relies on this drawing without AECOM's express written consent. All measurements must be obtained from the stated dimensions.