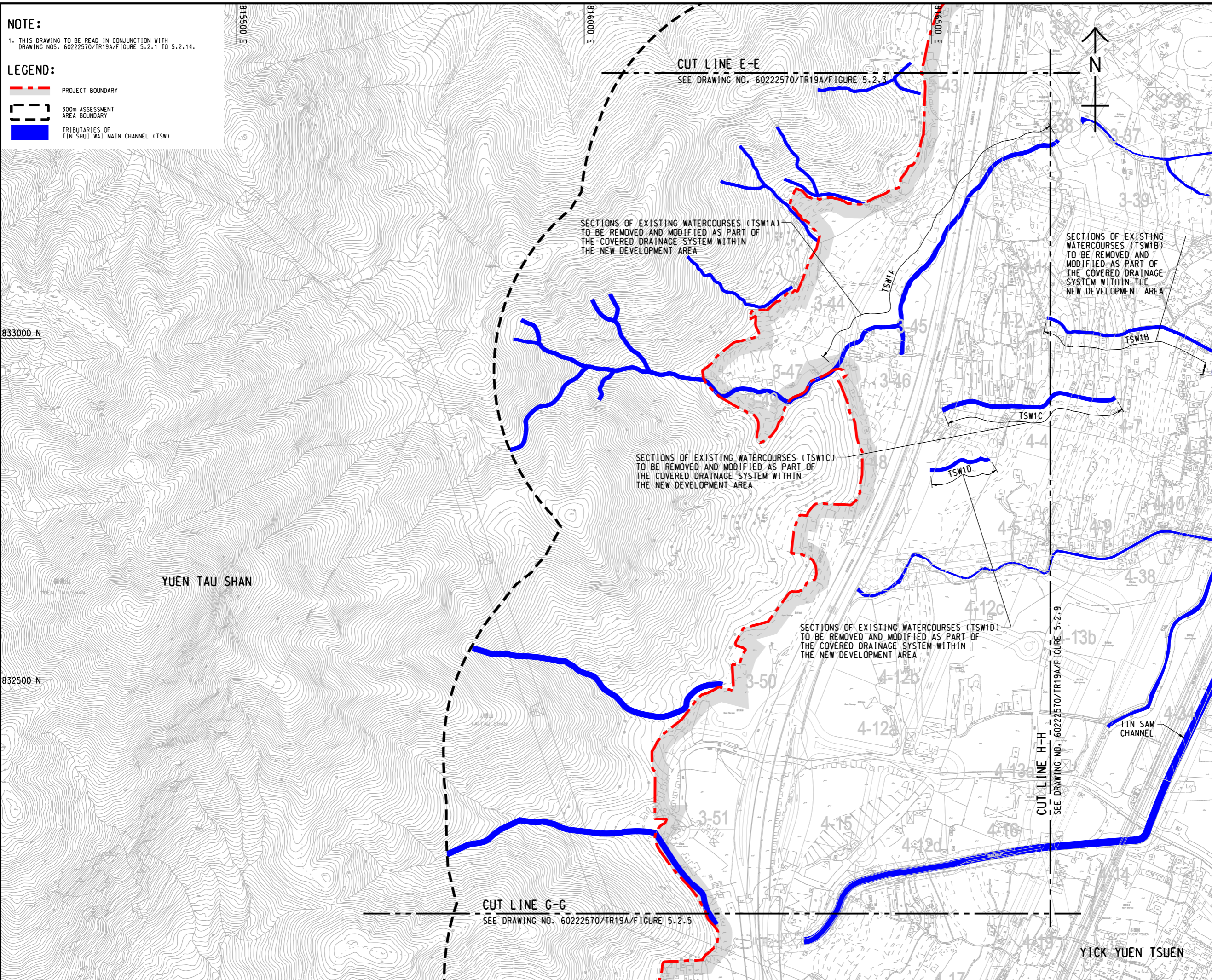


ISO A1 594mm x 841mm
 Approved:
 Checked:
 Designer:
 Project Management Initials:
 2016/02/23
 PATH: F:\projects\60222570\Drawings\REPORT\TR19A\TR19A_756.dgn



NOTE:
 1. THIS DRAWING TO BE READ IN CONJUNCTION WITH DRAWING NOS. 60222570/TR19A/FIGURE 5.2.1 TO 5.2.14.

- LEGEND:**
-  PROJECT BOUNDARY
 -  300m ASSESSMENT AREA BOUNDARY
 -  TRIBUTARIES OF TIN SHUI WAI MAIN CHANNEL (TSW)



AECOM

PROJECT
 項目
HUNG SHUI KIU NEW DEVELOPMENT AREA PLANNING AND ENGINEERING STUDY - INVESTIGATION

CLIENT
 業主
 
 土木工程拓展署
 Civil Engineering and Development Department
 規劃署
 Planning Department

CONSULTANT
 工程顧問公司
 AECOM Asia Company Ltd.
 www.aecom.com

SUB-CONSULTANTS
 分判工程顧問公司

ISSUE/REVISION
 修訂

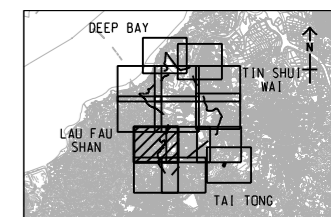
| IR/修訂 | DATE/日期 | DESCRIPTION/內容摘要 | CHK/核對 |
|-------|---------|------------------|--------|
| | | | |
| | | | |
| | | | |

STATUS
 階段

SCALE **DIMENSION UNIT**
 比例 尺寸單位

A3 1 : 5000 METRES

KEY PLAN A3 1 : 30000
 索引圖



PROJECT NO. **AGREEMENT NO.**
 項目編號 協議編號
 60222570 CE2/2011 (CE)

SHEET TITLE
 圖紙名稱

LOCATIONS OF INLAND WATER BODIES

SHEET 4 OF 14

SHEET NUMBER
 圖紙編號

60222570/TR19A/FIGURE 5.2.4

This drawing has been prepared for the use of AECOM's client. It may not be used, modified, reproduced or relied upon by third parties, except as agreed by AECOM or as required by law. AECOM accepts no responsibility, and denies any liability whatsoever, for any party that uses or relies on this drawing without AECOM's express written consent. All measurements must be obtained from the stated dimensions.