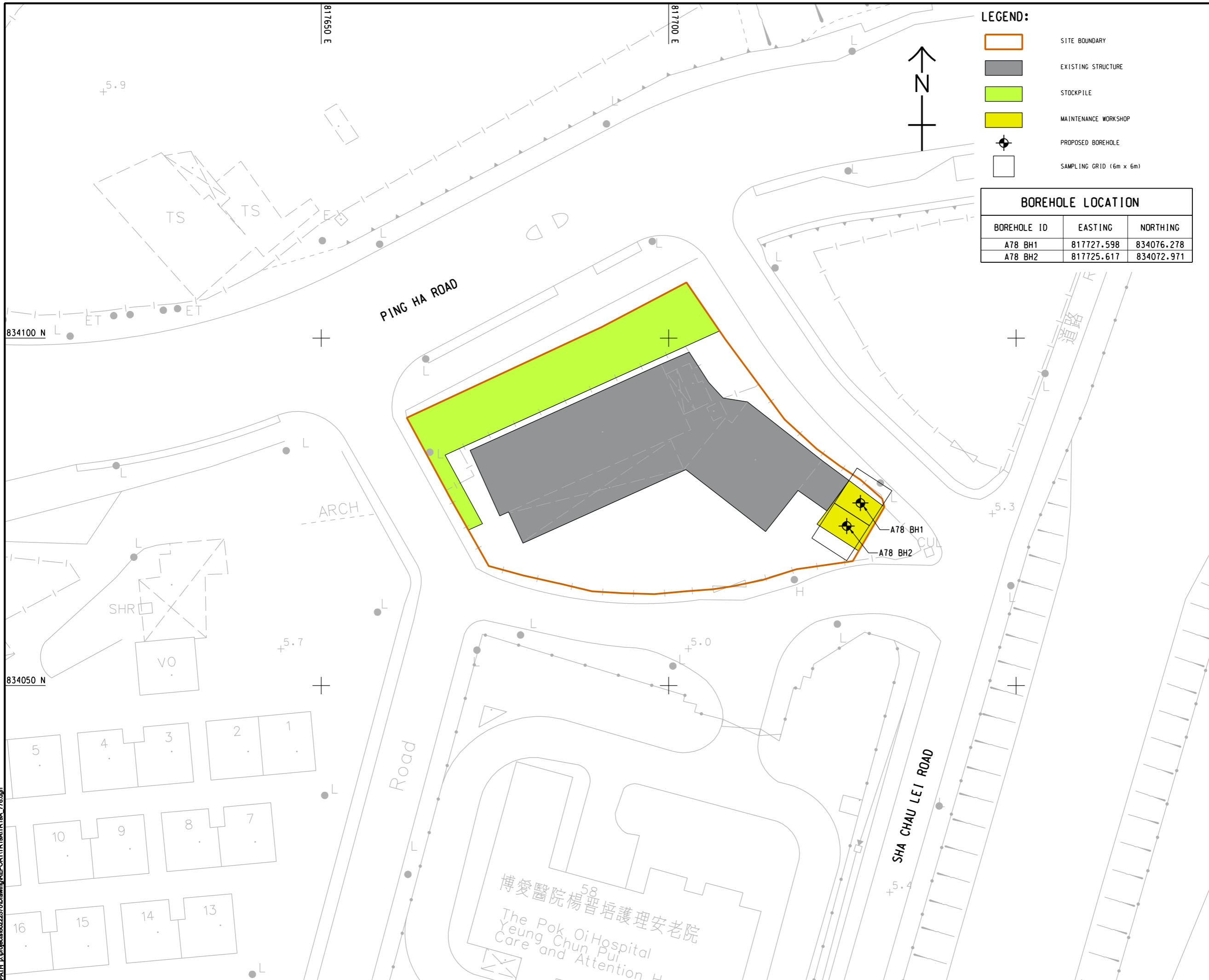


Pld File by: PENGNW 2016/02/27  
 PATH: F:\projects\60222570\Drawings\REPORT\TR19A\TR19A\_776.dgn  
 Project Management Initials: Designer: Checked: Approved: ISO A1 594mm x 841mm



**BOREHOLE LOCATION**

BOREHOLE ID	EASTING	NORTHING
A78 BH1	817727.598	834076.278
A78 BH2	817725.617	834072.971

**AECOM**

**PROJECT**  
 HUNG SHUI KIU NEW DEVELOPMENT AREA  
 PLANNING AND ENGINEERING STUDY  
 - INVESTIGATION

**CLIENT**  
 業主

**CEDD**  
 土木工程拓展署  
 Civil Engineering and Development Department

**Planning Department**  
 規劃署

**CONSULTANT**  
 工程顧問公司

AECOM Asia Company Ltd.  
 www.aecom.com

**SUB-CONSULTANTS**  
 分判工程顧問公司

**ISSUE/REVISION**  
 修訂

I/R	DATE	DESCRIPTION	CHK.

**STATUS**  
 階段

**SCALE**  
 比例

A3 1 : 500

**DIMENSION UNIT**  
 尺寸單位

METRES

**KEY PLAN**  
 索引圖

**PROJECT NO.**  
 項目編號

60222570

**AGREEMENT NO.**  
 協議編號

CE2/2011 (CE)

**SHEET TITLE**  
 圖紙名稱

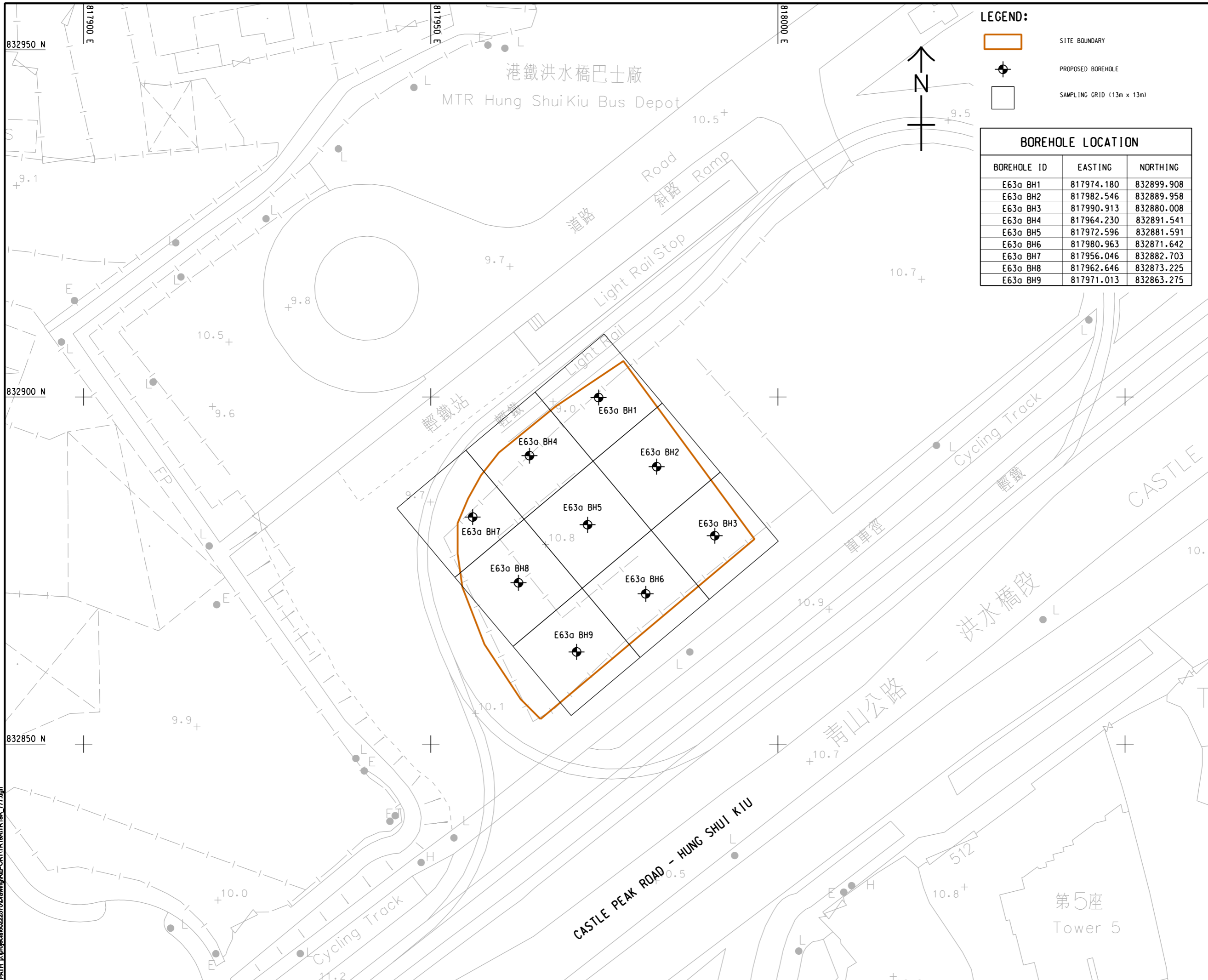
PROPOSED BOREHOLE LOCATIONS AT A78

**SHEET NUMBER**  
 圖紙編號

60222570/TR19A/FIGURE 8.6

This drawing has been prepared for the use of AECOM's client. It may not be used, modified, reproduced or relied upon by third parties, except as agreed by AECOM in writing. AECOM accepts no responsibility, and disclaims any liability whatsoever, to any party that uses or relies on this drawing without AECOM's express written consent. Do not scale this document. All measurements must be obtained from the stated dimensions.

Pld File by: PENGNW 2016/06/22  
 PATH: F:\projects\6022570\Drawings\REPORT\TR19A\TR19A\_777.dgn  
 ISO A1 594mm x 841mm  
 Approved:  
 Checked:  
 Designer:  
 Project Management Initials:



**LEGEND:**

- SITE BOUNDARY
- +
 PROPOSED BOREHOLE
- SAMPLING GRID (13m x 13m)

BOREHOLE LOCATION		
BOREHOLE ID	EASTING	NORTHING
E63a BH1	817974.180	832899.908
E63a BH2	817982.546	832889.958
E63a BH3	817990.913	832880.008
E63a BH4	817964.230	832891.541
E63a BH5	817972.596	832881.591
E63a BH6	817980.963	832871.642
E63a BH7	817956.046	832882.703
E63a BH8	817962.646	832873.225
E63a BH9	817971.013	832863.275

**AECOM**

**PROJECT**  
 HUNG SHUI KIU NEW DEVELOPMENT AREA PLANNING AND ENGINEERING STUDY - INVESTIGATION

**CLIENT**  
 土庫工程拓展署  
 Civil Engineering and Development Department

**規劃署**  
 Planning Department

**CONSULTANT**  
 工務顧問公司  
 AECOM Asia Company Ltd.  
 www.aecom.com

**SUB-CONSULTANTS**  
 分列工程顧問公司

**ISSUE/REVISION**

I/R	DATE	DESCRIPTION	CHK.

**STATUS**  
 圖版

**SCALE**  
 比例: A3 1:500

**DIMENSION UNIT**  
 尺寸單位: METRES

**KEY PLAN**  
 索引圖

**PROJECT NO.**  
 項目編號: 60222570

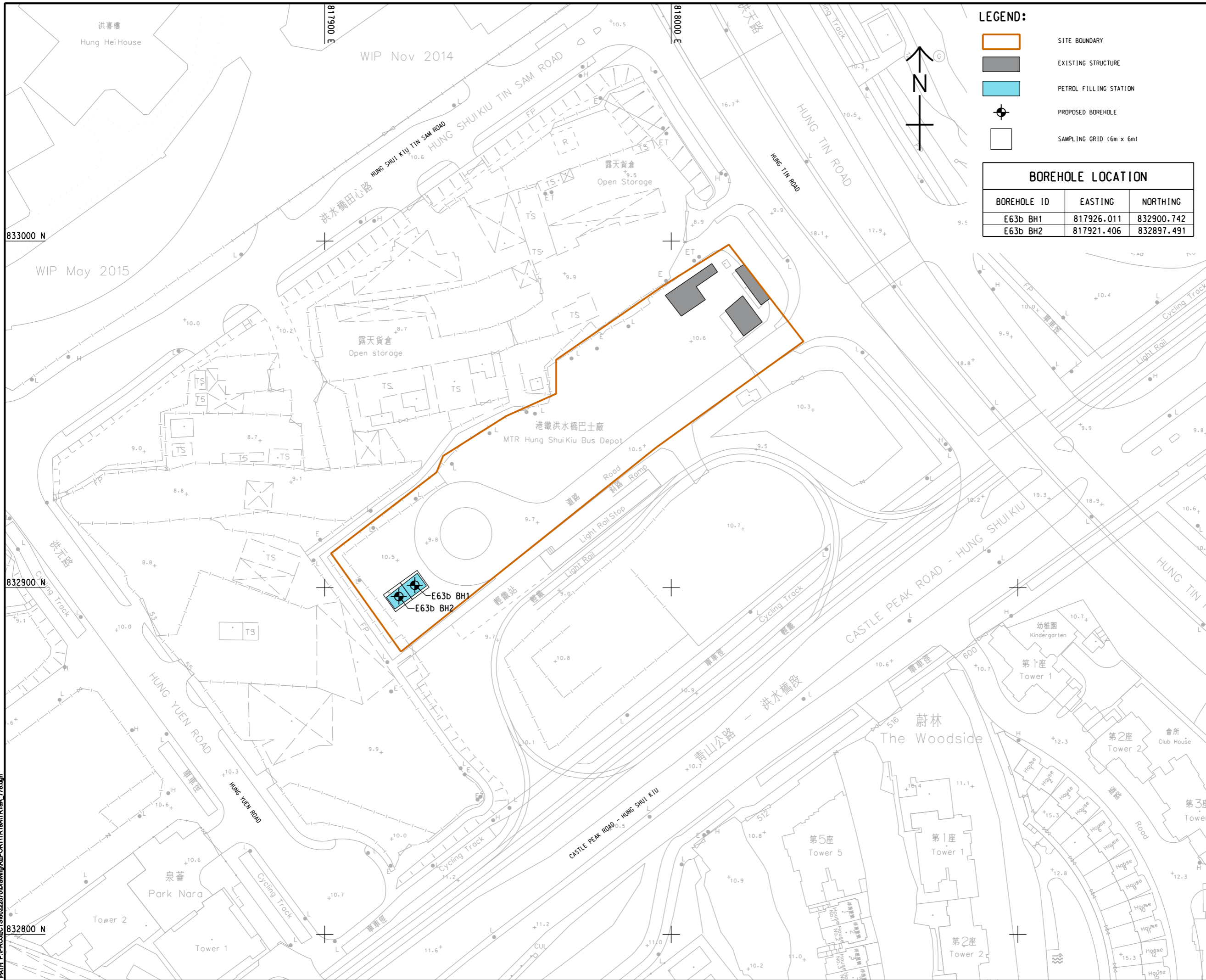
**AGREEMENT NO.**  
 協議編號: CE2/2011 (CE)

**SHEET TITLE**  
 圖紙名稱: PROPOSED BOREHOLE LOCATIONS AT E63a

**SHEET NUMBER**  
 圖紙編號: 60222570/TR19A/FIGURE 8.7

This drawing has been prepared for the use of AECOM's client. It may not be used, modified, reproduced or relied upon by third parties, except as agreed by AECOM in writing. AECOM accepts no responsibility, and does not warrant, for any party that uses or relies on this drawing without AECOM's express written consent. All measurements must be obtained from the related dimensions.

ISO A1 594mm x 841mm  
 Approved:  
 Checked:  
 Designer:  
 Project Management Initials:  
 Pld File by: ZENGFK, 2016/02/27  
 PATH: P:\PROJECTS\6222570\Drawing\REPORT\TR19A\TR19A\_776.dgn



**LEGEND:**

- SITE BOUNDARY
- EXISTING STRUCTURE
- PETROL FILLING STATION
- +

 PROPOSED BOREHOLE
- SAMPLING GRID (6m x 6m)

**BOREHOLE LOCATION**

BOREHOLE ID	EASTING	NORTHING
E63b BH1	817926.011	832900.742
E63b BH2	817921.406	832897.491

**AECOM**

**PROJECT**  
 HUNG SHUI KIU NEW DEVELOPMENT AREA PLANNING AND ENGINEERING STUDY - INVESTIGATION

**CLIENT**  
 土庫工程拓展署  
 Civil Engineering and Development Department

**規劃署**  
 Planning Department

**CONSULTANT**  
 工務顧問公司  
 AECOM Asia Company Ltd.  
 www.aecom.com

**SUB-CONSULTANTS**  
 分列工務顧問公司

**ISSUE/REVISION**

IR/	DATE	DESCRIPTION	CHK.

**STATUS**  
 預備

**SCALE**  
 1:1000

**DIMENSION UNIT**  
 METRES

**KEY PLAN**  
 索引圖

**PROJECT NO.**  
 項目編號  
 60222570

**AGREEMENT NO.**  
 協議編號  
 CE2/2011 (CE)

**SHEET TITLE**  
 圖紙名稱  
 PROPOSED BOREHOLE LOCATIONS AT E63b

**SHEET NUMBER**  
 圖紙編號  
 60222570/TR19A/FIGURE 8.8

This drawing has been prepared for the use of AECOM's client. It may not be used, modified, reproduced or relied upon by third parties, except as required by law. AECOM accepts no responsibility, and disclaims any liability whatsoever, for any party that uses or relies on this drawing without AECOM's express written consent. Do not scale this document. All measurements must be obtained from the stated dimensions.