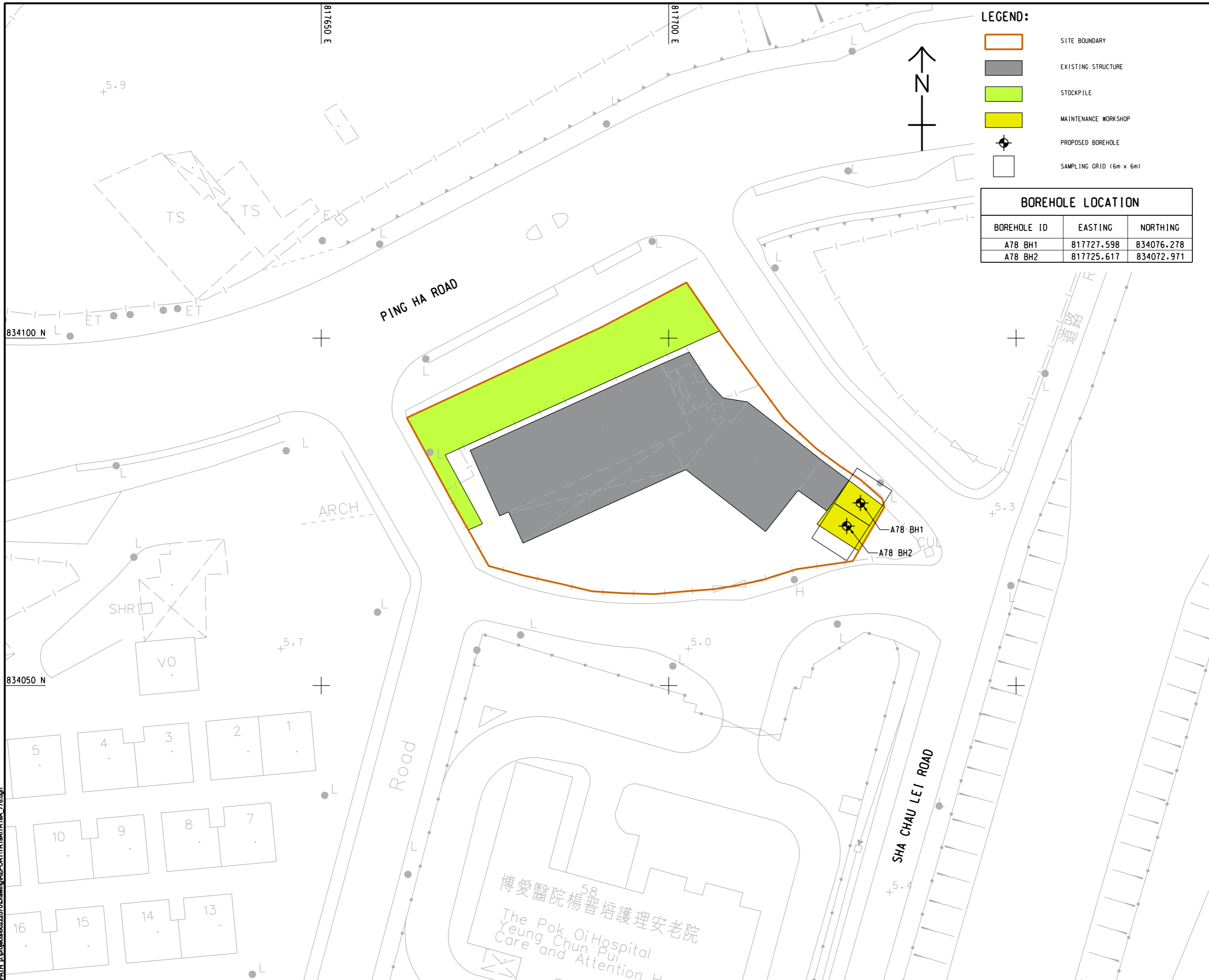


Pld File by: PENGNW 2016/06/27
 PATH: F:\projects\60222570\Drawings\REPORT\TR19A\TR19A_776.dgn
 Project Management Initials: Designer: Checked: Approved: ISO A1 594mm x 841mm



LEGEND:


- SITE BOUNDARY
- EXISTING STRUCTURE
- STOCKPILE
- MAINTENANCE WORKSHOP
- PROPOSED BOREHOLE
- SAMPLING GRID (6m x 6m)


BOREHOLE LOCATION		
BOREHOLE ID	EASTING	NORTHING
A78 BH1	817727.598	834076.278
A78 BH2	817725.617	834072.971

AECOM

PROJECT
 HUNG SHUI KIU NEW DEVELOPMENT AREA PLANNING AND ENGINEERING STUDY - INVESTIGATION

CLIENT


 土木工程拓展署
 Civil Engineering and Development Department


 規劃署
 Planning Department

CONSULTANT
 AECOM Asia Company Ltd.
 www.aecom.com

SUB-CONSULTANTS
 分判工程顧問公司

ISSUE/REVISION

I/R	DATE	DESCRIPTION	CHK.

SCALE
 1:500

DIMENSION UNIT
 METRES

PROJECT NO.
 60222570

AGREEMENT NO.
 CE2/2011 (CE)

SHEET TITLE
 PROPOSED BOREHOLE LOCATIONS AT A78

SHEET NUMBER
 60222570/TR19A/FIGURE 8.6

This drawing has been prepared for the use of AECOM's client. It may not be used, modified, reproduced or relied upon by third parties, except as agreed by AECOM in writing. AECOM accepts no responsibility, and disclaims any liability whatsoever, to any party that uses or relies on this drawing without AECOM's express written consent. Do not scale this document. All measurements must be obtained from the related dimensions.