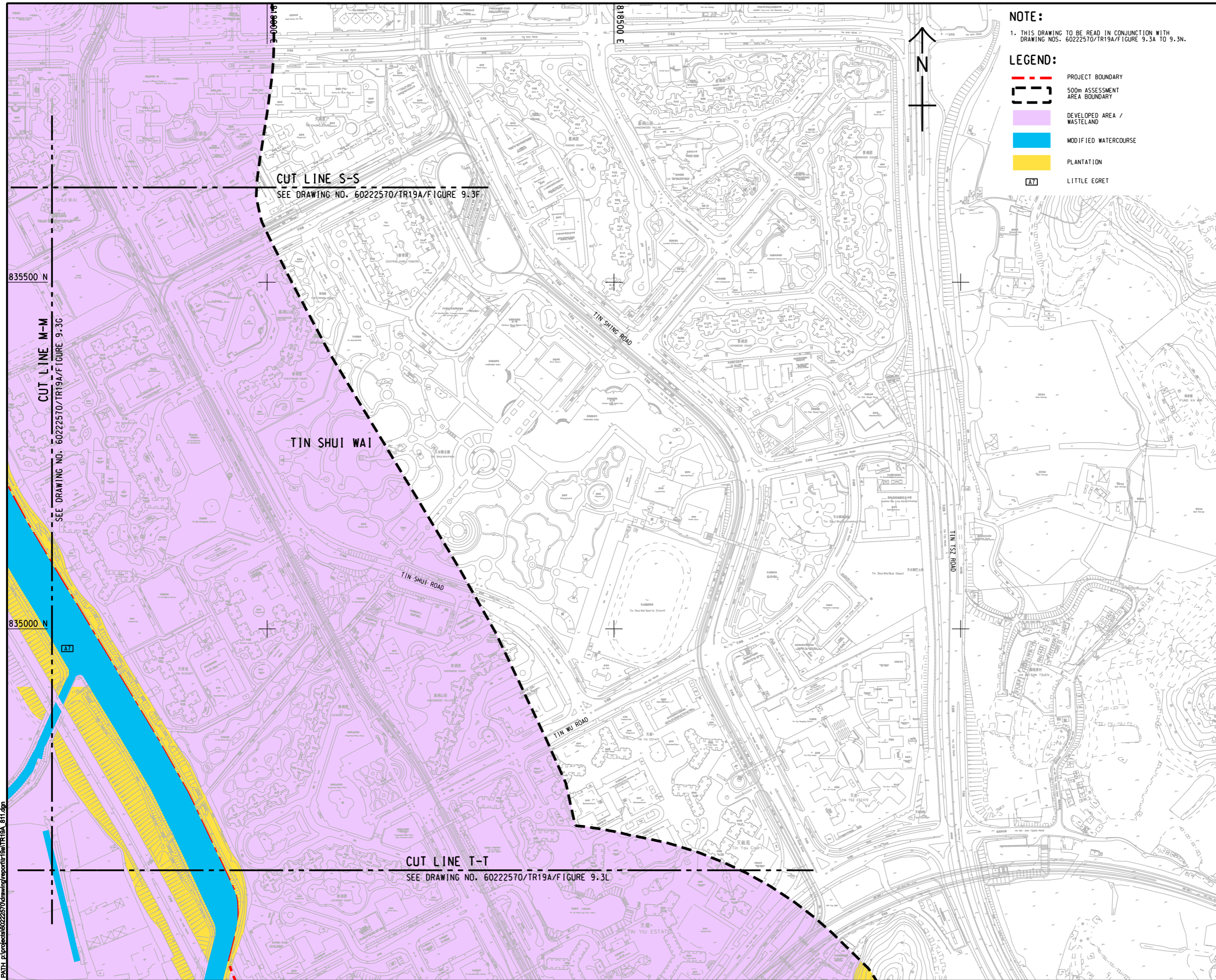
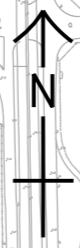


Pld File by: zengfx  
 PATH: E:\projects\60222570\drawing\center\0a\TR19A\_811.dgn



**NOTE:**  
 1. THIS DRAWING TO BE READ IN CONJUNCTION WITH DRAWING NOS. 60222570/TR19A/FIGURE 9.3A TO 9.3N.

- LEGEND:**
- PROJECT BOUNDARY
  - 500m ASSESSMENT AREA BOUNDARY
  - DEVELOPED AREA / WASTELAND
  - MODIFIED WATERCOURSE
  - PLANTATION
  - A7 LITTLE EGRET



**AECOM**

**PROJECT**  
 HUNG SHUI KIU NEW DEVELOPMENT AREA PLANNING AND ENGINEERING STUDY - INVESTIGATION

**CLIENT**  
 CEDD  
 土木工程拓展署  
 Civil Engineering and Development Department

**PLANNING DEPARTMENT**  
 規劃署  
 Planning Department

**CONSULTANT**  
 AECOM Asia Company Ltd.  
 www.aecom.com

**SUB-CONSULTANTS**  
 分判工程顧問公司

**ISSUE/REVISION**  
 修訂

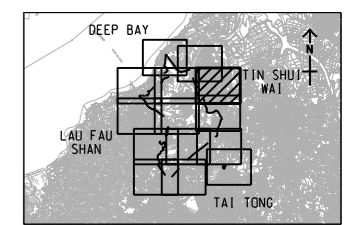
IR	DATE	DESCRIPTION	CHK.

**STATUS**  
 階段

**SCALE**  
 比例: A3 1:5000

**DIMENSION UNIT**  
 尺寸單位: METRES

**KEY PLAN** A3 1:30000



**PROJECT NO.**  
 項目編號: 60222570

**AGREEMENT NO.**  
 協議編號: CE2/2011 (CE)

**SHEET TITLE**  
 圖紙名稱: HABITAT MAP - LAYOUT PLAN

**SHEET NUMBER**  
 圖紙編號: 60222570/TR19A/FIGURE 9.3K

SHEET 11 OF 14

This drawing has been prepared for the use of AECOM's client. It may not be used, modified, reproduced or relied upon by third parties, except as agreed by AECOM or as required by law. AECOM accepts no responsibility, and denies any liability whatsoever, to any party, for losses or claims on this drawing without AECOM's express written consent. Do not scale this document. All measurements must be obtained from the stated dimensions.