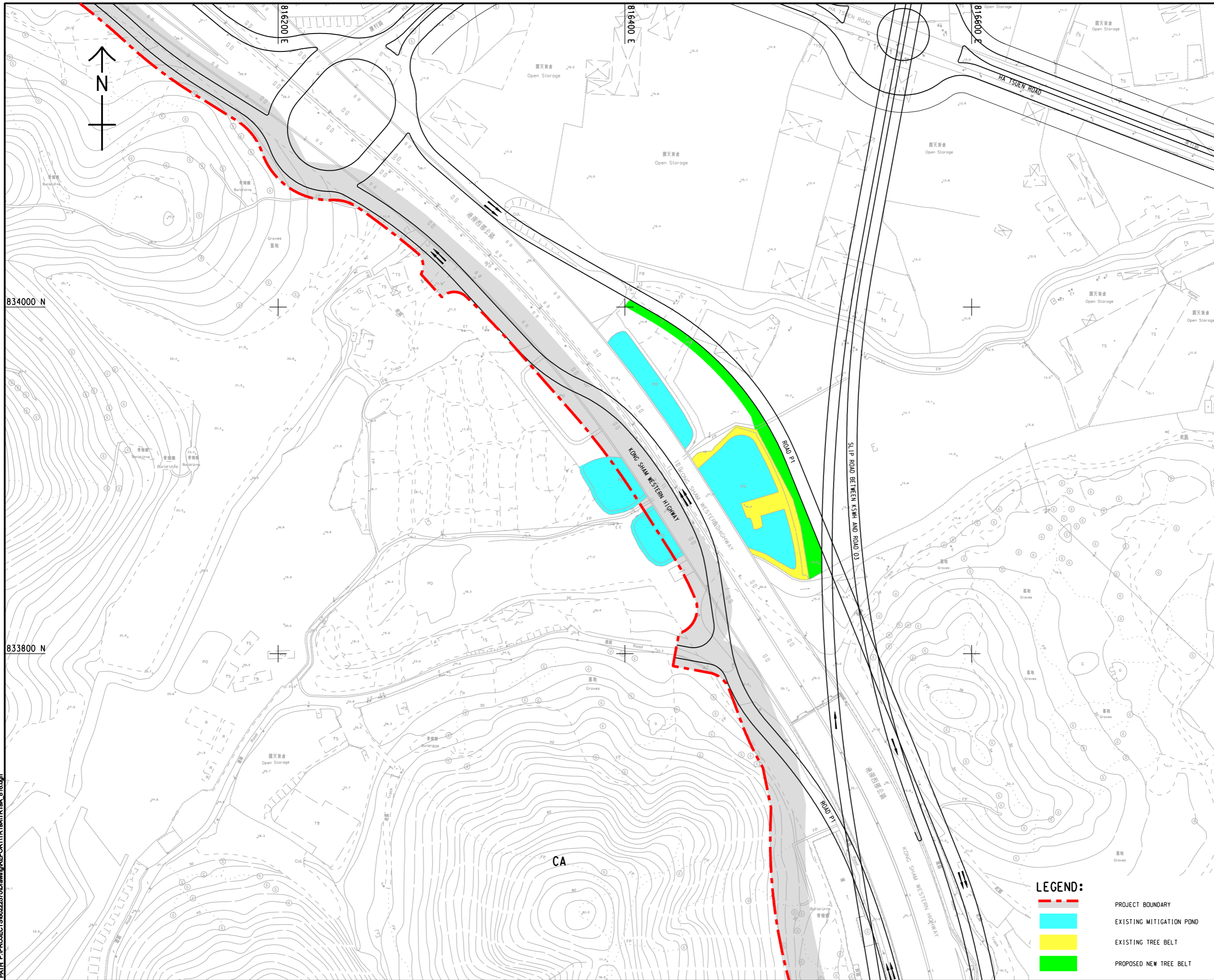




Pd4 File by: ZENGFY
 PATH: P:\PROJECTS\60222570\DRAWING\REPORT\TR19A\TR19A_816.dgn
 ISO A1 594mm x 841mm
 Approved:
 Checked:
 Designer:
 Project Management Initials:



AECOM

PROJECT
 項目
HUNG SHUI KIU NEW DEVELOPMENT AREA PLANNING AND ENGINEERING STUDY - INVESTIGATION

CLIENT
 業主
 
 土木工程拓展署 規劃署
 Civil Engineering and Development Department Planning Department

CONSULTANT
 工程顧問公司
 AECOM Asia Company Ltd.
 www.aecom.com

SUB-CONSULTANTS
 分判工程顧問公司

ISSUE/REVISION
 修訂

I/R	DATE	DESCRIPTION	CHK.
修訂	日期	內容摘要	校核

STATUS
 階段

SCALE
 比例
 A3 1 : 2000

DIMENSION UNIT
 尺寸單位
 METRES



KEY PLAN
 索引圖

PROJECT NO.
 項目編號
 60222570

AGREEMENT NO.
 協議編號
 CE2/2011 (CE)

SHEET TITLE
 圖紙名稱
 INDICATIVE LOCATION OF MITIGATION PONDS

SHEET NUMBER
 圖紙編號
 60222570/TR19A/FIGURE 9.5

- LEGEND:**
-  PROJECT BOUNDARY
 -  EXISTING MITIGATION POND
 -  EXISTING TREE BELT
 -  PROPOSED NEW TREE BELT

This drawing has been prepared for the use of AECOM's client. It may not be used, modified, reproduced or relied upon by third parties, except as agreed by AECOM or as required by law. AECOM accepts no responsibility, and disclaims any liability whatsoever, for any party that uses or relies on this drawing without AECOM's express written consent. Do not scale this document. All measurements must be obtained from the stated dimensions.