

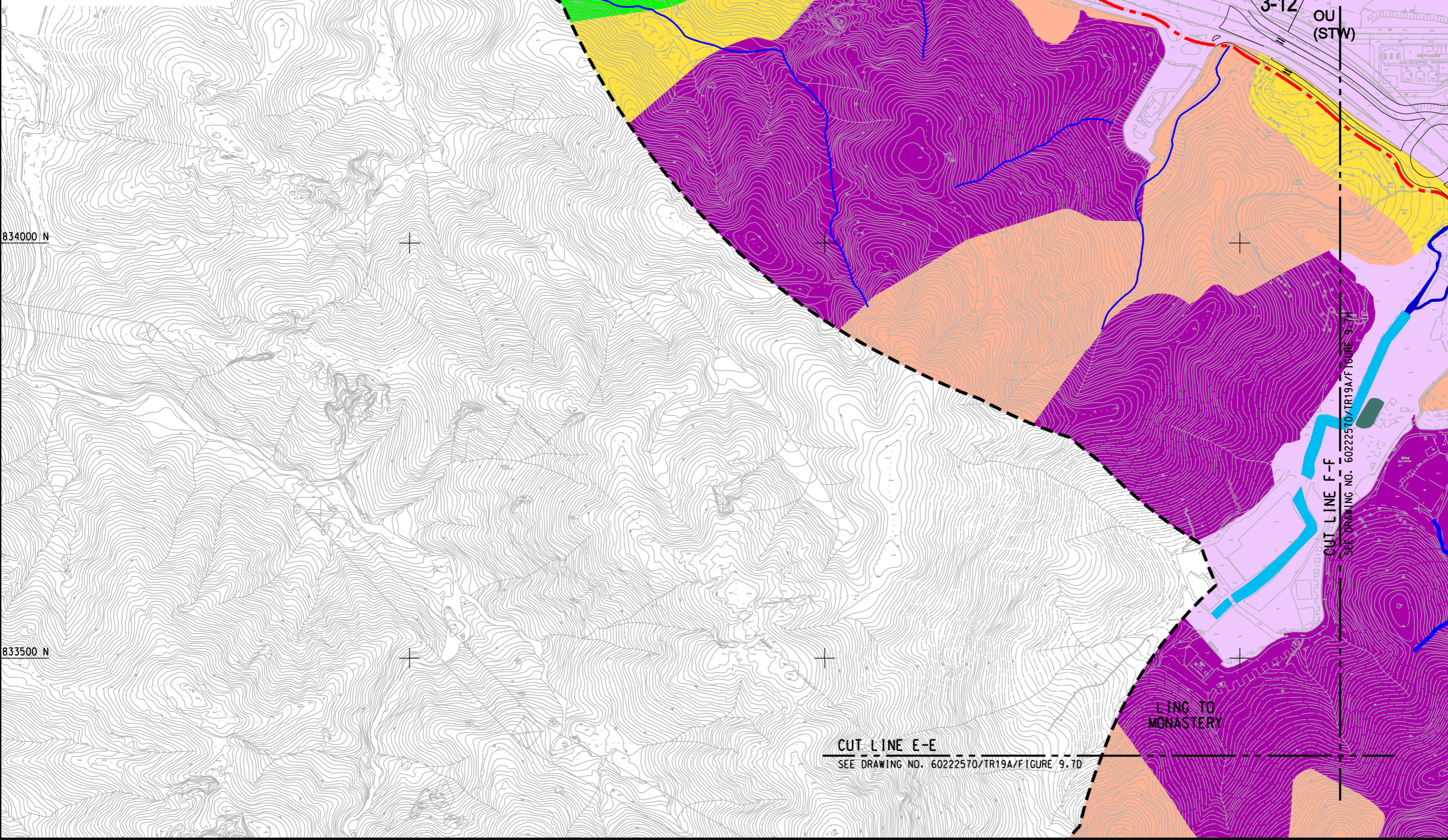
ISO A1 594mm x 841mm
Approved:
Checked:
Designer:
Project Management Initials:

NOTE:

1. THIS DRAWING TO BE READ IN CONJUNCTION WITH DRAWING NOS. 60222570/TR19A/FIGURE 9.7A TO 9.7N.

LEGEND:



-  PROJECT BOUNDARY
-  500m ASSESSMENT AREA BOUNDARY
-  DEVELOPED AREA / WASTELAND
-  MODIFIED WATERCOURSE
-  PLANTATION
-  GRASSLAND
-  SHRUBLAND
-  WOODLAND
-  FISHPONDS AND MITIGATION PONDS
-  NATURAL WATERCOURSE



Pld File by: zengfx
PATH: P:\projects\60222570\drawing\pcenter\0a1\TR19A_028.dgn



PROJECT
項目
HUNG SHUI KIU NEW DEVELOPMENT AREA PLANNING AND ENGINEERING STUDY - INVESTIGATION

CLIENT
業主
 
土木工程拓展署 規劃署
Civil Engineering and Development Department Planning Department

CONSULTANT
工程顧問公司
AECOM Asia Company Ltd.
www.aecom.com

SUB-CONSULTANTS
分判工程顧問公司

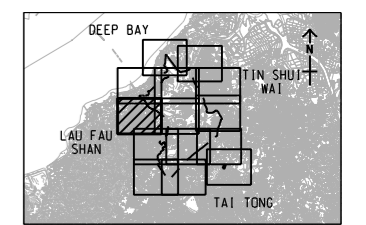
ISSUE/REVISION
修訂

NO.	DATE	DESCRIPTION	CHK.

STATUS
階段

SCALE
比例
A3 1 : 5000
DIMENSION UNIT
尺寸單位
METRES

KEY PLAN A3 1 : 30000
索引圖



PROJECT NO.
項目編號
60222570
AGREEMENT NO.
協議編號
CE2/2011 (CE)

SHEET TITLE
圖紙名稱
REVISED RODP OVERLAID ON HABITAT MAP - LAYOUT PLAN

SHEET NUMBER
圖紙編號
60222570/TR19A/FIGURE 9.7C
SHEET 3 OF 14

This drawing has been prepared for the use of AECOM's client. It may not be used, modified, reproduced or relied upon by third parties, except as agreed by AECOM or as required by law. AECOM accepts no responsibility, and denies any liability whatsoever, to any party, for uses or reliance on this drawing without AECOM's express written consent. All measurements must be obtained from the stated dimensions.