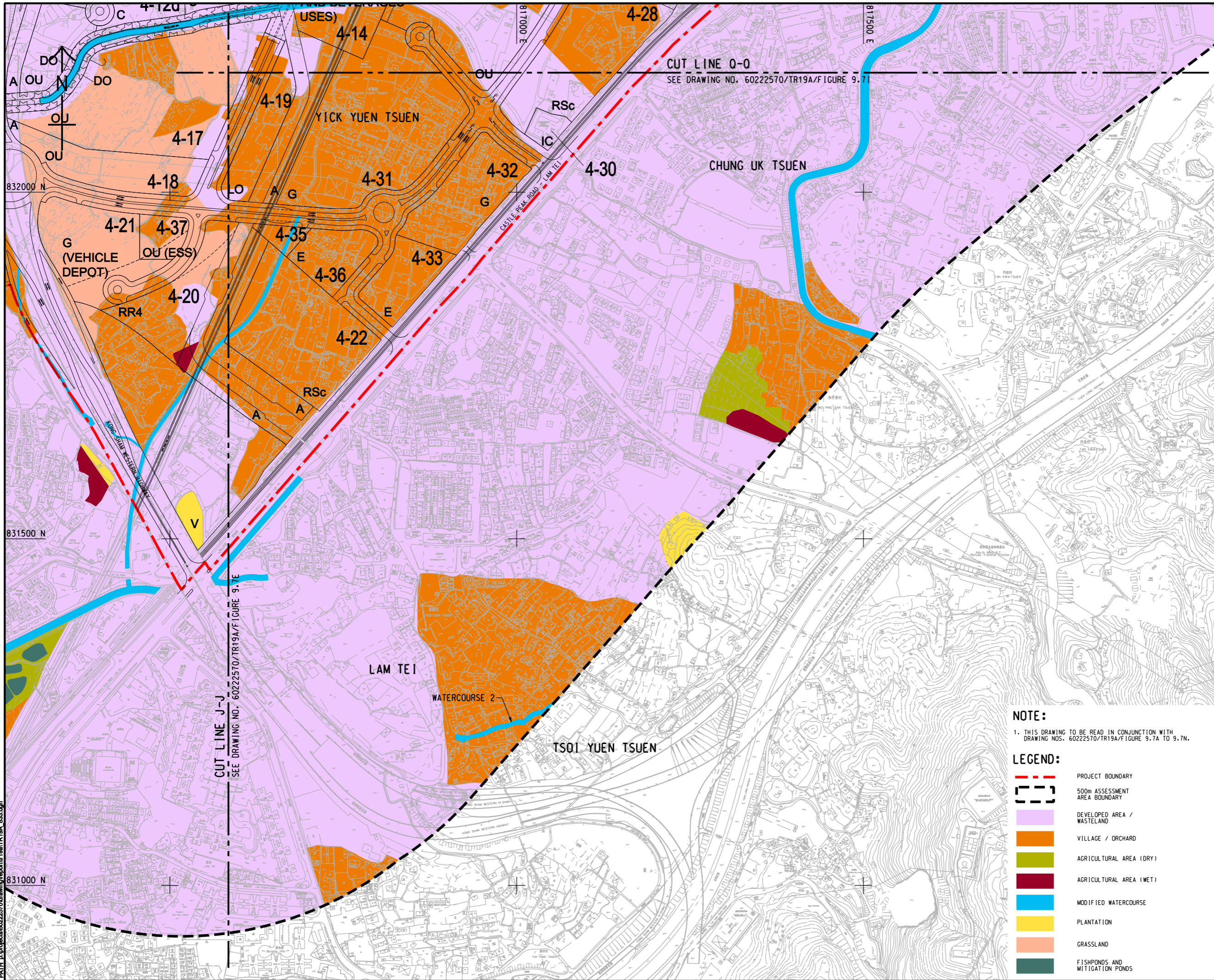




ISO A1 594mm x 841mm  
 Approved:  
 Checked:  
 Designer:  
 Project Management Initials:  
 Pld File by: zengfx  
 PATH: F:\projects\60222570\drawing\center\0a\TR19A\_833.dgn



**AECOM**

**PROJECT**  
 項目  
**HUNG SHUI KIU NEW DEVELOPMENT AREA PLANNING AND ENGINEERING STUDY - INVESTIGATION**

**CLIENT**  
 業主  
  
 土木工程拓展署  
 Civil Engineering and Development Department  
  
 規劃署  
 Planning Department

**CONSULTANT**  
 工程顧問公司  
 AECOM Asia Company Ltd.  
 www.aecom.com

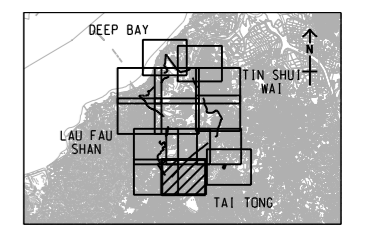
**SUB-CONSULTANTS**  
 分判工程顧問公司

**ISSUE/REVISION**  
 修訂


IR	DATE	DESCRIPTION	CHK

**STATUS**  
 階段

**SCALE**  
 比例  
 A3 1:5000  
**KEY PLAN**  
 索引圖  
 A3 1:30000



**NOTE:**  
 1. THIS DRAWING TO BE READ IN CONJUNCTION WITH DRAWING NOS. 60222570/TR19A/FIGURE 9.7A TO 9.7N.

- LEGEND:**
-  PROJECT BOUNDARY
  -  500m ASSESSMENT AREA BOUNDARY
  -  DEVELOPED AREA / WASTELAND
  -  VILLAGE / ORCHARD
  -  AGRICULTURAL AREA (DRY)
  -  AGRICULTURAL AREA (WET)
  -  MODIFIED WATERCOURSE
  -  PLANTATION
  -  GRASSLAND
  -  FISHPONDS AND MITIGATION PONDS

**PROJECT NO.**  
 項目編號  
 60222570  
**AGREEMENT NO.**  
 協議編號  
 CE2/2011 (CE)  
**SHEET TITLE**  
 圖紙名稱  
 REVISED RODP OVERLaid ON HABITAT MAP - LAYOUT PLAN  
**SHEET NUMBER**  
 圖紙編號  
 SHEET 10 OF 14  
 60222570/TR19A/FIGURE 9.7J

This drawing has been prepared for the use of AECOM's client. It may not be used, modified, reproduced or relied upon by third parties, except as approved by AECOM or as required by law. AECOM accepts no responsibility, and denies any liability whatsoever, to any party, for uses or reliance on this drawing without AECOM's express written consent. Do not scale this document. All measurements must be obtained from the stated dimensions.