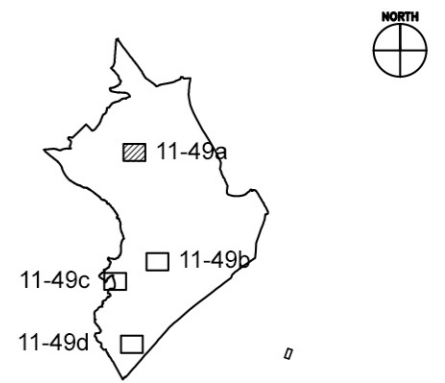
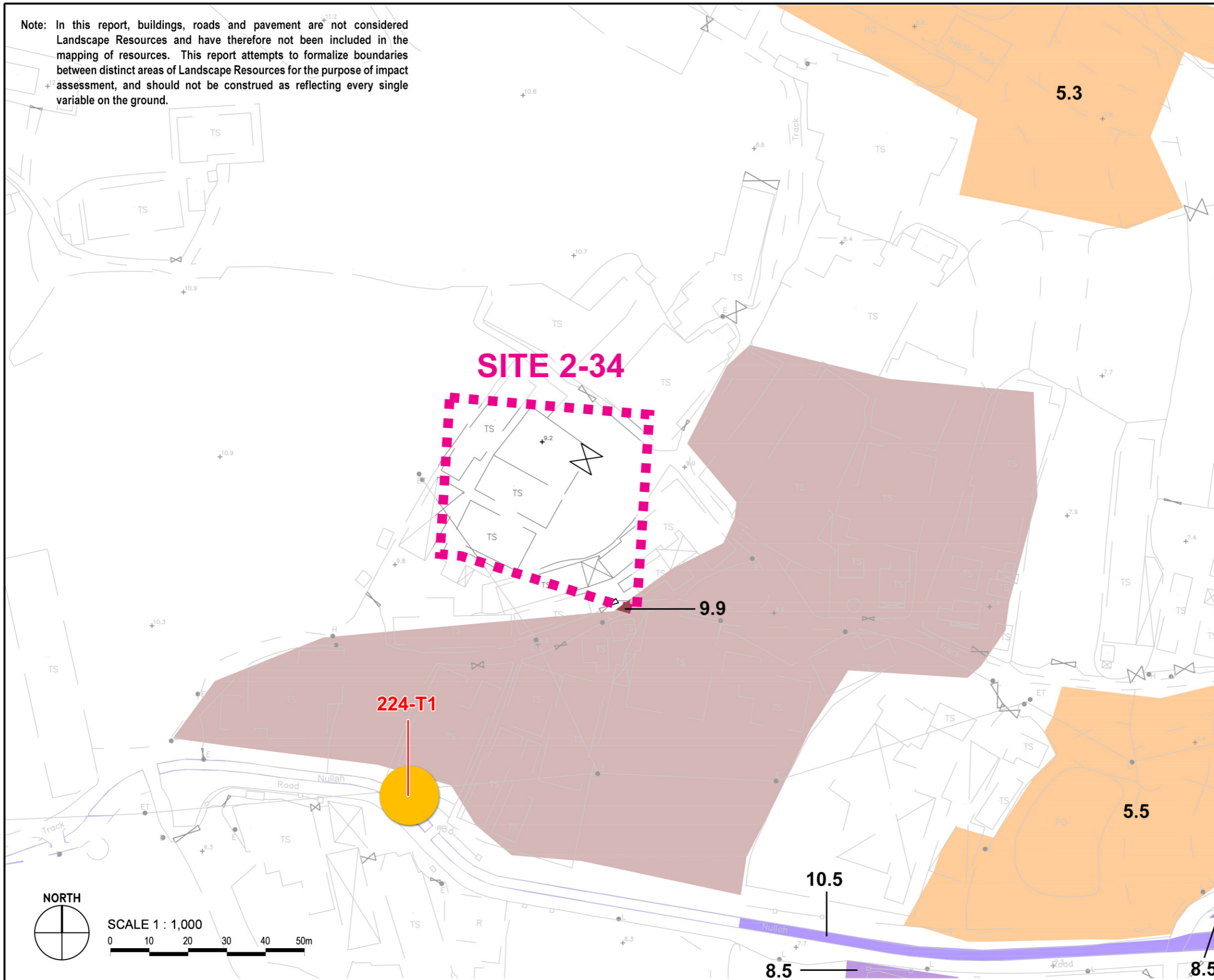
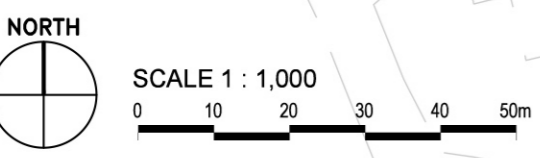


Note: In this report, buildings, roads and pavement are not considered Landscape Resources and have therefore not been included in the mapping of resources. This report attempts to formalize boundaries between distinct areas of Landscape Resources for the purpose of impact assessment, and should not be construed as reflecting every single variable on the ground.



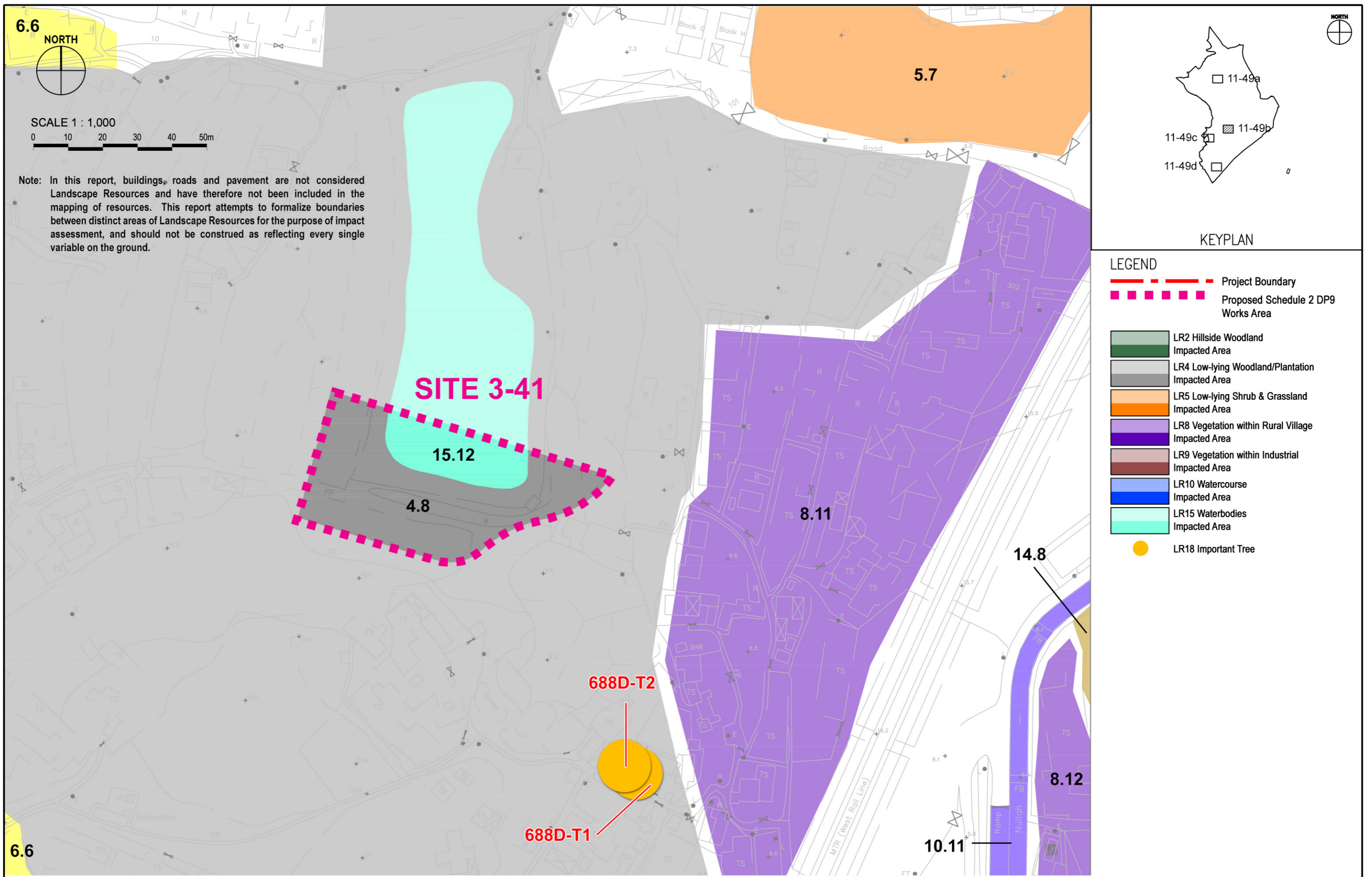
KEYPLAN

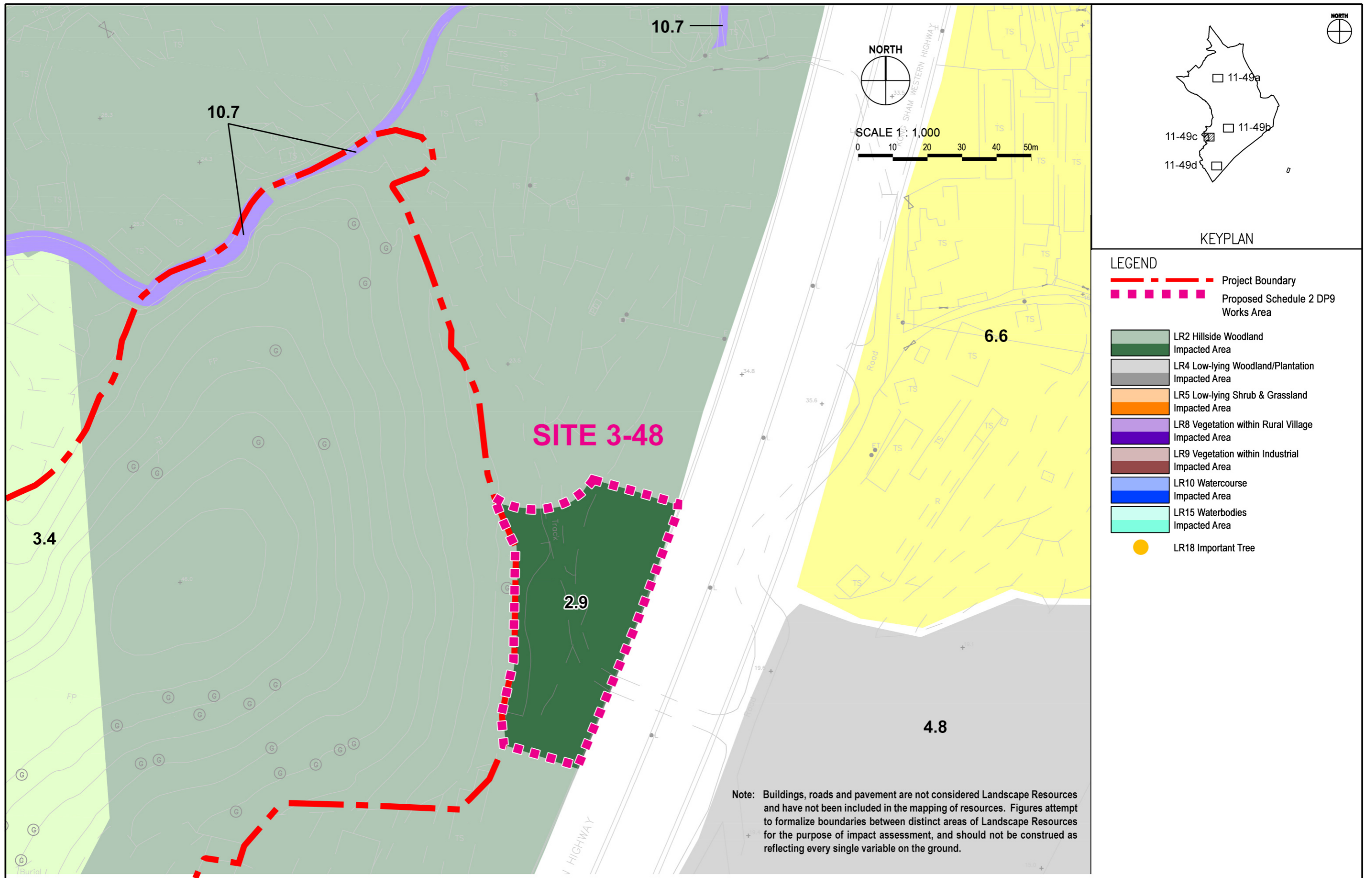
- LEGEND**
- - - - - Project Boundary
  - - - - - Proposed Schedule 2 DP9 Works Area
  - LR2 Hillside Woodland Impacted Area
  - LR4 Low-lying Woodland/Plantation Impacted Area
  - LR5 Low-lying Shrub & Grassland Impacted Area
  - LR8 Vegetation within Rural Village Impacted Area
  - LR9 Vegetation within Industrial Impacted Area
  - LR10 Watercourse Impacted Area
  - LR15 Waterbodies Impacted Area
  - LR18 Important Tree



Agreement No. CE 2/2011 (CE)  
 Hung Shui Kiu New Development Area Planning and Engineering Study - Investigation  
**Landscape Resource Impacts Enlargement Plan 01**

SCALE	1:1,000@A3	DATE	JUL 2016
CHECK	AM	DRAWN	LW
JOB No.	60222570	FIGURE	11.49a
		REV	





Agreement No. CE 2/2011 (CE)  
 Hung Shui Kiu New Development Area Planning and Engineering Study - Investigation  
**Landscape Resource Impacts Enlargement Plan 03**

SCALE	1:1,000@A3	DATE	JUL 2016
CHECK	AM	DRAWN	LW
JOB No.	60222570	FIGURE	11.49c
		REV	

