


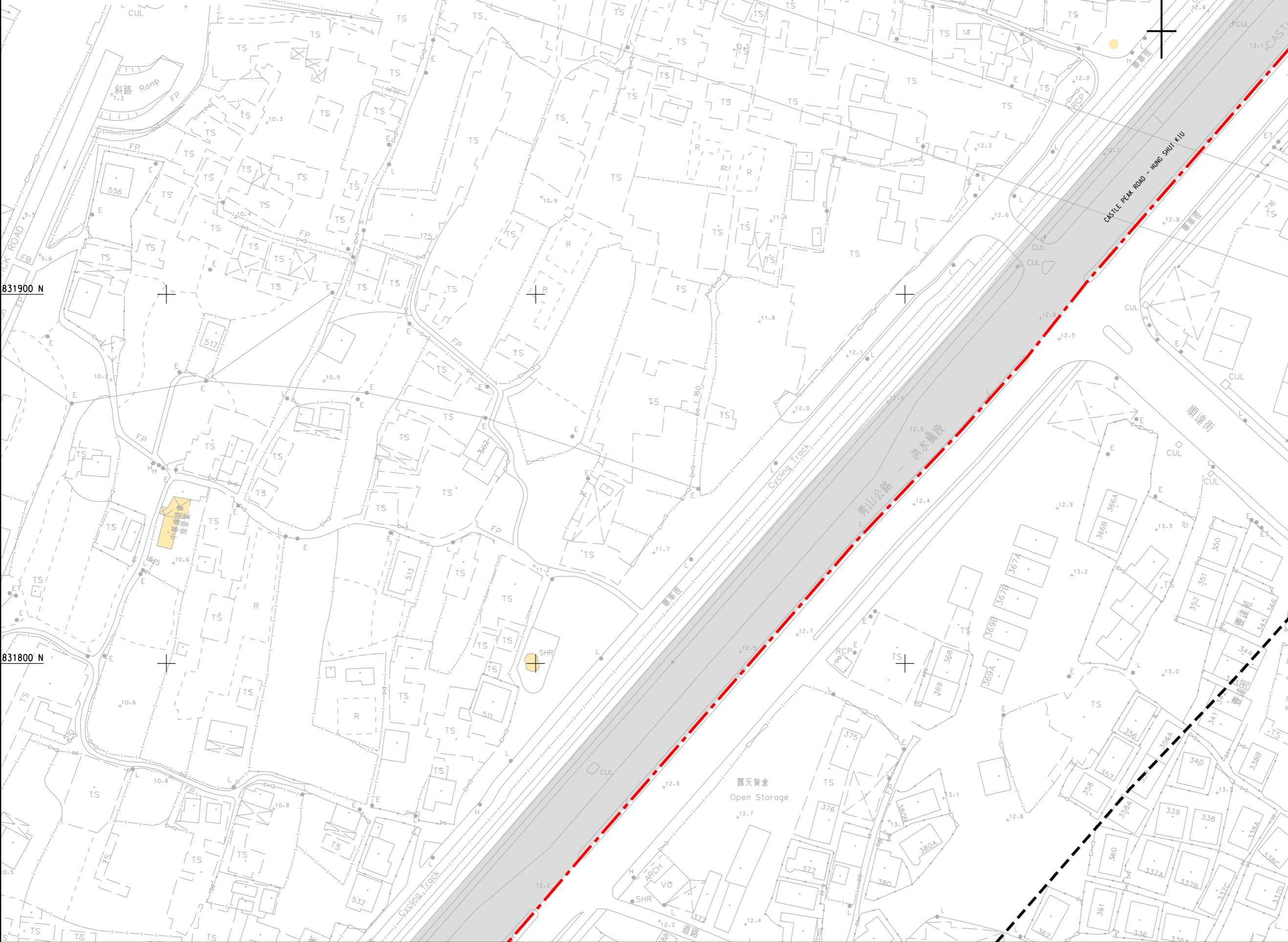


Pld File by: ANHL 2016/09
 PATH: F:\projects\6022570\Drawing\REPORT\TR19A\TR19A_878.dgn
 ISO A1 594mm x 841mm
 Approved: _____
 Checked: _____
 Designer: _____
 Project Management Initials: _____

LEGEND:

-  PROJECT BOUNDARY
-  100m ASSESSMENT AREA BOUNDARY (CULTURAL HERITAGE)
-  HISTORICAL BUILDING WITH NO GRADE



AECOM

PROJECT

HUNG SHUI KIU NEW DEVELOPMENT AREA PLANNING AND ENGINEERING STUDY - INVESTIGATION

CLIENT


 土木工程拓展署
 Civil Engineering and
 Development Department


 規劃署
 Planning
 Department

CONSULTANT

AECOM Asia Company Ltd.
www.aecom.com

SUB-CONSULTANTS

分判工程顧問公司

ISSUE/REVISION

I/R	DATE	DESCRIPTION	CHK.

STATUS

SCALE

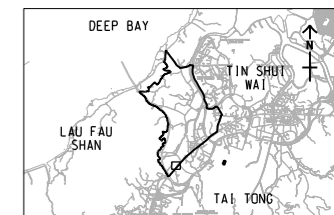
A3 1:1000

DIMENSION UNIT

METRES

KEY PLAN

A3 1:300000



PROJECT NO.

60222570

AGREEMENT NO.

CE2/2011 (CE)

SHEET TITLE

CULTURAL HERITAGE RESOURCES, YICK YUEN TSUEN

SHEET NUMBER

60222570/TR19A/FIGURE 12.V7

This drawing has been prepared for the use of AECOM's client. It may not be used, modified, reproduced or relied upon by third parties, except as required by law. AECOM accepts no responsibility, and denies any liability whatsoever, for any party that uses or relies on this drawing without AECOM's express written consent. Do not scale this document. All measurements must be obtained from the related dimensions.