

Notes

Key to symbols

- - - PROJECT BOUNDARY
- ★ CORAL DIVE SURVEY SITE IN 2015
- ★ PREVIOUS CORAL DIVE SURVEY SITE FOR THE PREPARATION OF PROJECT PROFILE (SURVEY IN JUNE 2014)

Reference drawings

Rev	Date	Drawn	Description	Ch'k'd	App'd
P2	MAY 16	MING	GENERAL REVISION	DC	EC
P1	FEB 16	MING	FIRST ISSUE	HY	EC

**MOTT
MACDONALD**

20/F AIA Kowloon Tower
Landmark East
100 How Ming Street
Kwun Tong, Kowloon
Hong Kong
☎ +852 2828 5757
☎ +852 2827 1823
www.mottmac.com.hk

Client

**港燈
HK Electric**

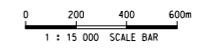
Project

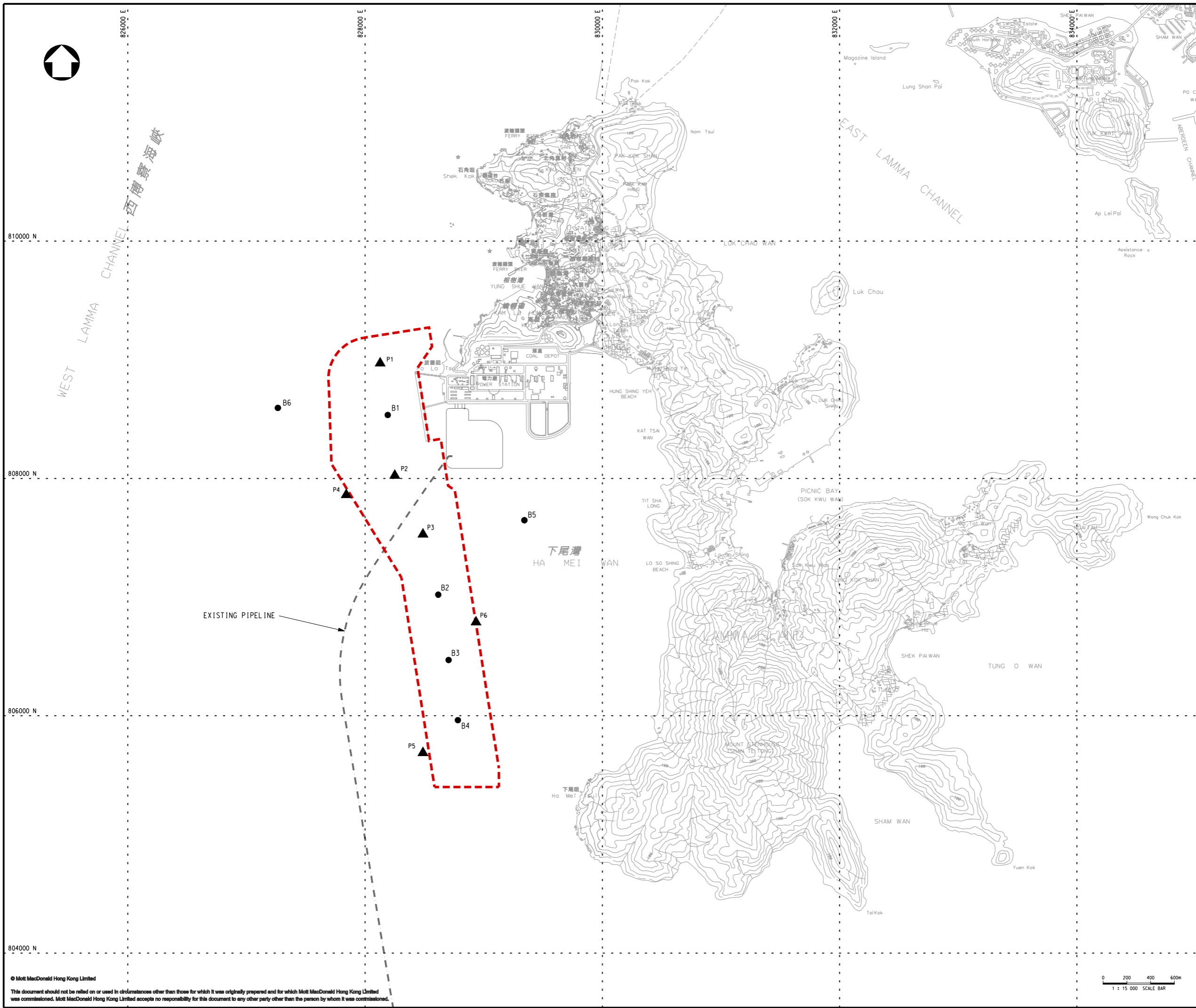
**IMPROVEMENT DREDGING FOR
LAMMA POWER STATION
NAVIGATION CHANNEL**

Title

LOCATIONS OF CORAL DIVE SURVEY

Designed	HY	Eng check	DC
Drawn	MING	Coordination	DC
Dwg check	HY	Approved	EC
Scale at A1	Status		Rev
1:15000	PRE		P2
Drawing Number			
FIGURE 4.1			





Notes

Key to symbols

- - - PROJECT BOUNDARY
- B1 PREVIOUS MARINE BENTHIC SAMPLING STATIONS FOR THE PREPARATION OF PROJECT PROFILE (SURVEY IN MAY 2014)
- ▲ P1 MARINE BENTHIC SAMPLING STATIONS IN 2015

Reference drawings

P2	MAY 16	MING	GENERAL REVISION	DC	EC
P1	FEB 16	MING	FIRST ISSUE	HY	EC
Rev	Date	Drawn	Description	Ch'k'd	App'd

**MOTT
MACDONALD**

20/F AIA Kowloon Tower
Landmark East
100 How Ming Street
Kwun Tong, Kowloon
Hong Kong
☎ +852 2828 5757
☎ +852 2827 1823
www.mottmac.com.hk

Client

**港燈
HK Electric**

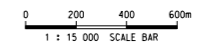
Project

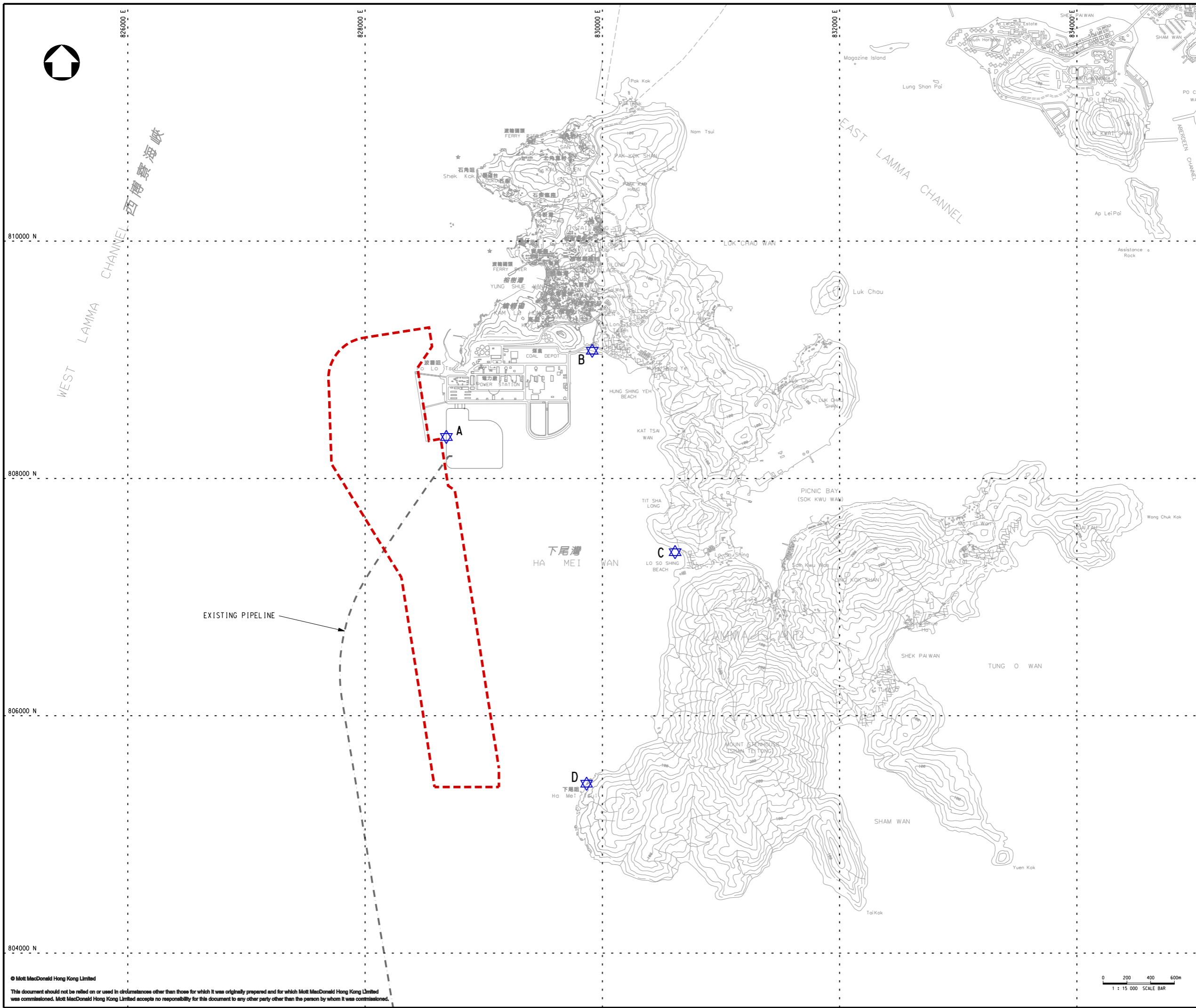
**IMPROVEMENT DREDGING FOR
LAMMA POWER STATION
NAVIGATION CHANNEL**

Title

**MARINE BENTHIC
SAMPLING STATIONS**

Designed	HY	Eng check	DC
Drawn	MING	Coordination	DC
Dwg check	HY	Approved	EC
Scale at A1	1:15000	Status	PRE
Rev			P2
Drawing Number		FIGURE 4.2	





Notes

Key to symbols

--- PROJECT BOUNDARY
 ☆ SURVEY SITE

Reference drawings

P2	MAY 16	MING	GENERAL REVISION	DC	EC
P1	FEB 16	MING	FIRST ISSUE	HY	EC
Rev	Date	Drawn	Description	Ch'kd	App'd

M M
MOTT MACDONALD

20/F AIA Kowloon Tower
 Landmark East
 100 How Ming Street
 Kwun Tong, Kowloon
 Hong Kong
 ☎ +852 2828 5757
 ☎ +852 2827 1823
 www.mottmac.com.hk

Client

港燈
HK Electric

Project

IMPROVEMENT DREDGING FOR LAMMA POWER STATION NAVIGATION CHANNEL

Title

LOCATIONS OF INTERTIDAL SURVEY

Designed	HY	Eng check	DC
Drawn	MING	Coordination	DC
Dwg check	HY	Approved	EC
Scale at A1	1:15000	Status	PRE
Drawing Number	FIGURE 4.3		Rev P2

