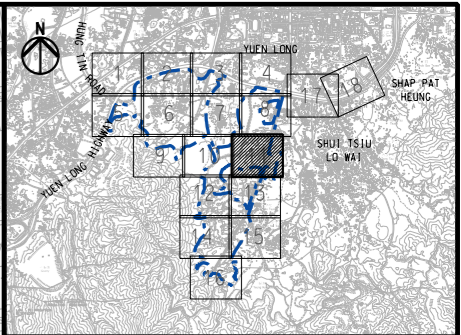
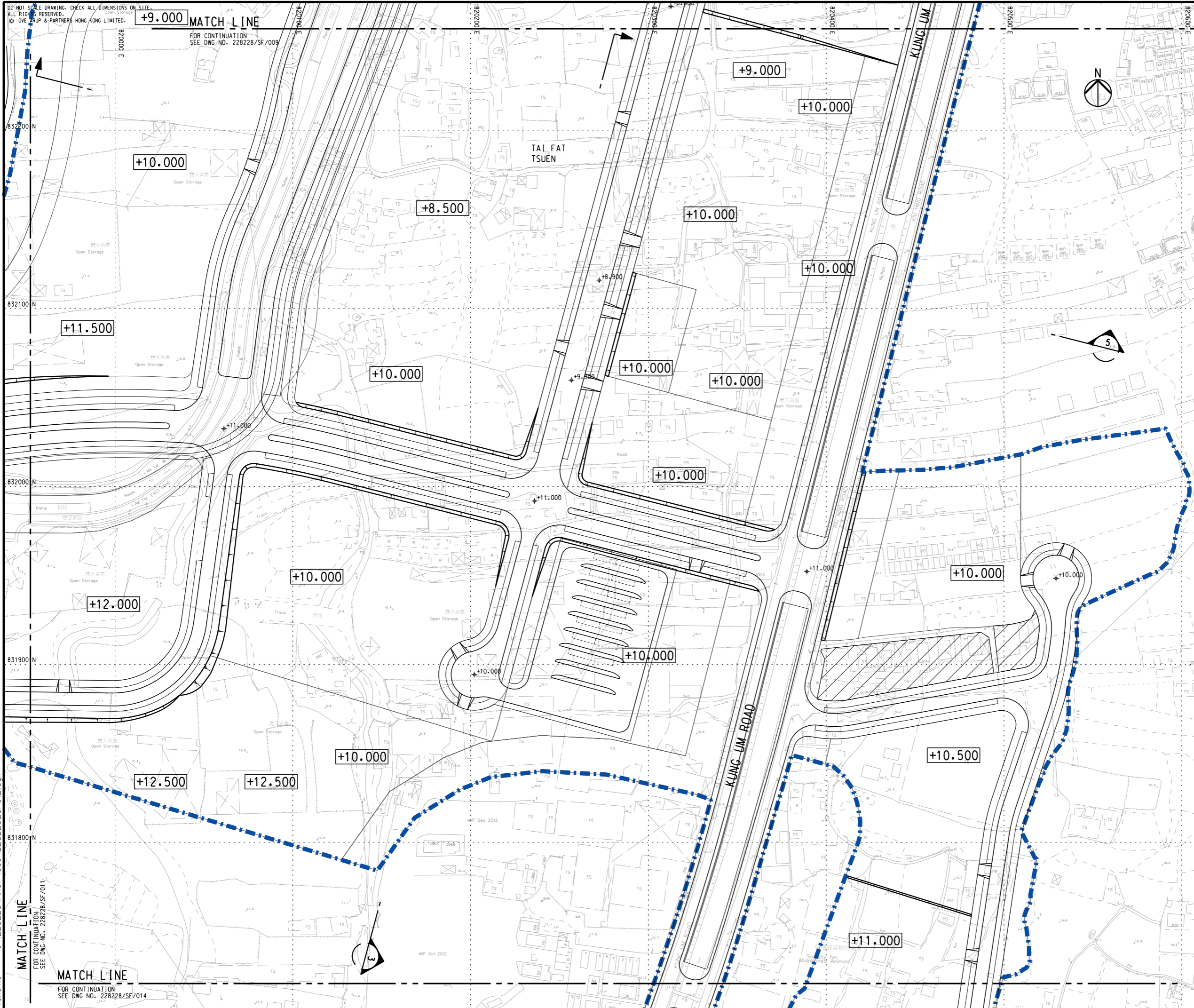


DO NOT SCALE DRAWING. CHECK ALL DIMENSIONS ON SITE.
 ALL RIGHTS RESERVED.
 © OVE ARUP & PARTNERS HONG KONG LIMITED.

+9.000 MATCH LINE
 FOR CONTINUATION
 SEE DWG. NO. 228228/SF/009




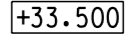

MATCH LINE
 FOR CONTINUATION
 SEE DWG. NO. 228228/SF/011

MATCH LINE
 FOR CONTINUATION
 SEE DWG. NO. 228228/SF/014



KEY PLAN

LEGEND

-  POTENTIAL DEVELOPMENT AREAS (PDAs)
-  SOIL SLOPE
-  CUT SLOPE WITH SOIL NAIL OR RETAINING WALL
-  +33.500 SITE FORMATION LEVEL (mPD)
-  RETAINING WALL

Rev	Description	By	Date
-	FIRST ISSUE	RC	04/14

Consultant
ARUP

Project title
 Agreement No. CE 35/2012(CE)
 Planning and Engineering Study for
 Housing Sites in Yuen Long South
 - Investigation

Drawing title
**PROPOSED
 SITE FORMATION
 LAYOUT PLAN**
 (SHEET 11 OF 18)

Drawing no. 228228/SF/012		Rev. -	
Drawn THW	Date 04/14	Checked YSC	Approved RC
Scale 1:1000 @ A1		Status PRELIMINARY	

COPYRIGHT RESERVED



土木工程拓展署
 Civil Engineering and
 Development Department



規劃署
 Planning
 Department

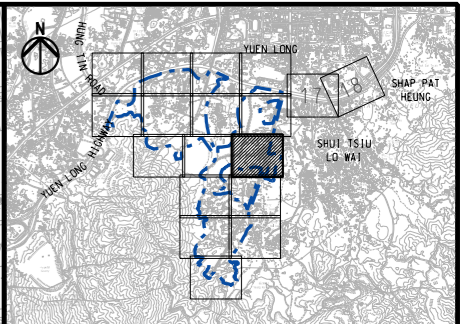
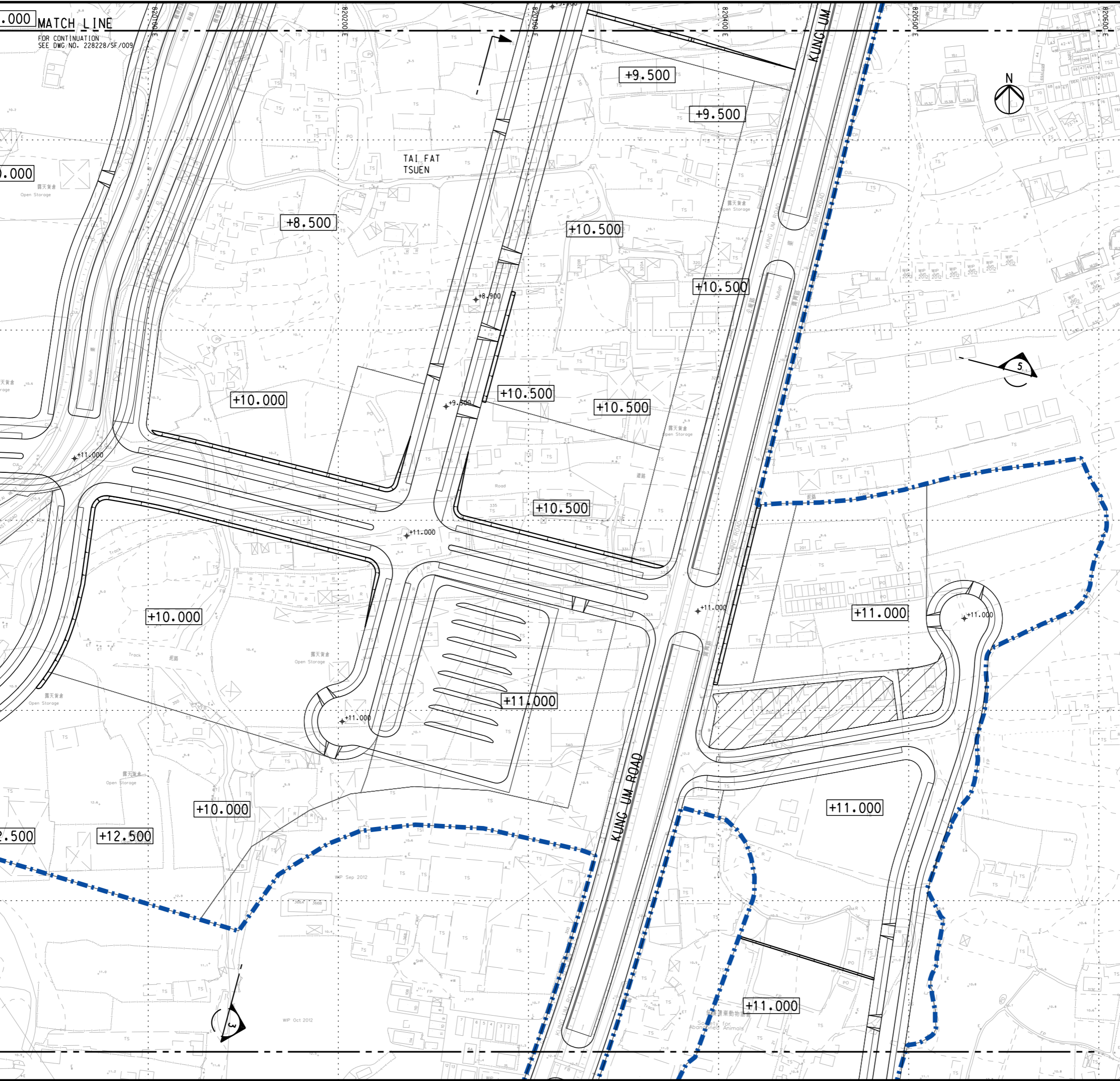
Printed by : 13/11/2015
 Filename : J:\228228\ARUP\Geo\228228_SF012.dgn

DO NOT SCALE DRAWING. CHECK ALL DIMENSIONS ON SITE.
 ALL RIGHTS RESERVED.
 © OVE ARUP & PARTNERS HONG KONG LIMITED.

Printed by : 16-Dec-16
 Filename : J:\228228\ARUP\Geo\228228_SF012.dgn

FOR CONTINUATION
 SEE DWG NO. 228228/SF/011

FOR CONTINUATION
 SEE DWG NO. 228228/SF/014



KEY PLAN

LEGEND

- POTENTIAL DEVELOPMENT AREA (PDA)
- SOIL SLOPE
- CUT SLOPE WITH SOIL NAIL OR RETAINING WALL
- +33.500 SITE FORMATION LEVEL (mPD)
- RETAINING WALL

Rev	Description	By	Date
B	THIRD ISSUE	VS	12/16
A	SECOND ISSUE	VS	11/15
-	FIRST ISSUE	RC	04/14

Consultant
ARUP

Project title
 Agreement No. CE 35/2012(CE)
 Planning and Engineering Study for
 Housing Sites in Yuen Long South
 - Investigation

Drawing title
**PROPOSED
 SITE FORMATION
 LAYOUT PLAN**
 (SHEET 11 OF 18)

Drawing no. 228228/SF/012		Rev. B	
Drawn THW	Date 04/14	Checked YSC	Approved RC
Scale 1:1000 @ A1		Status PRELIMINARY	

COPYRIGHT RESERVED

土木工程拓展署
Civil Engineering and
Development Department

規劃署
Planning
Department