










Appendix 9.1: Photographs of Ponds in Assessment Area

<p>A photograph of an abandoned pond with a concrete structure on the right side, surrounded by dense green vegetation. A date stamp '2016/11/30' is visible in the bottom right corner.</p>	<p>A photograph of a landscaped pond with a green metal railing in the foreground. Residential buildings are visible in the background. A date stamp '2016/10/20' is visible in the bottom right corner.</p>	<p>A photograph of a small fish pond surrounded by lush green trees and vegetation. A date stamp '2016/11/04' is visible in the bottom right corner.</p>
<p>Abandoned Pond near EIS (Pond #1)</p>	<p>Fung Shui Pond/ Landscaped Pond (Pond #2)</p>	<p>Managed Pond – Small Fish Pond (Pond #3)</p>
<p>A photograph of a small fish pond with a concrete structure on the left side, surrounded by tall grasses and dense vegetation. A date stamp '2016/11/04' is visible in the bottom right corner.</p>	<p>A photograph of an irrigation pond with a fence in the foreground and a dense forest in the background. A date stamp '2016/11/30' is visible in the bottom right corner.</p>	<p>A photograph of an irrigation pond surrounded by trees and vegetation. A date stamp '2016/11/30' is visible in the bottom right corner.</p>
<p>Managed Pond – Small Fish Pond (Pond #4)</p>	<p>Irrigation Pond (Pond #5)</p>	<p>Irrigation Pond (Pond #6)</p>
<p>A photograph of an inactive farm pond with a concrete structure on the left side, surrounded by dense vegetation. A date stamp '2016/11/30' is visible in the bottom right corner.</p>	<p>A photograph of an irrigation pond with a fence in the foreground and a dense forest in the background. A date stamp '2016/11/30' is visible in the bottom right corner.</p>	<p>A photograph of an irrigation pond surrounded by trees and vegetation. A date stamp '2016/11/30' is visible in the bottom right corner.</p>
<p>Inactive Farm Pond (Pond #7)</p>	<p>Irrigation Pond (Pond #8)</p>	<p>Irrigation Pond (Pond #9)</p>

Appendix 9.1: Photographs of Ponds in Assessment Area

A photograph of a pond surrounded by tall green grasses. In the background, there are buildings and a blue crane. A date stamp '2016/11/04' is visible in the bottom right corner.	A photograph of a pond surrounded by dense green vegetation and trees. A date stamp '2016/11/04' is visible in the bottom right corner.	A photograph of a pond with a large tree in the foreground and greenery in the background. A date stamp '2016/10/20' is visible in the bottom right corner.
Abandoned Pond (Pond #10)	Natural Pond (Pond #11)	Irrigation Pond (Pond #12)
A photograph of a pond with a concrete structure on the left side and dense vegetation. A date stamp '2016/11/30' is visible in the bottom right corner.	A photograph of a long, narrow pond with a concrete wall on the left and buildings in the background. A date stamp '2016/11/04' is visible in the bottom right corner.	A photograph of a pond with dense green vegetation and a tree in the foreground. A date stamp '2016/11/04' is visible in the bottom right corner.
Farm Pond (Pond #13)	Kiu Tau Wai Stormwater Pumping Station (Pond #14)	Marshy Pond (Pond #15)
A photograph of a pond with lily pads and a building in the background. A date stamp '2016/11/04' is visible in the bottom right corner.	A photograph of a pond with a concrete wall on the left and a banana tree in the foreground. A date stamp '2016/11/30' is visible in the bottom right corner.	A photograph of a pond with a yellow building in the background and green grass in the foreground.
Sheung Cheung Wai Stormwater Pumping Station (Pond #16)	Managed Pond (Pond #17)	Pond - Overgrown (Pond #18)

Appendix 9.1: Photographs of Ponds in Assessment Area

		
<p>Overgrown with Vegetation (Pond #19)</p>	<p>Filled (Pond #20)</p>	<p>Fung Shui Pond/ Landscaped Pond (Pond #21)</p>
		
<p>Inactive Fish Pond (Pond #22)</p>	<p>Overgrown with Vegetation (Pond #23 & 24) (Within PDAs ; AFCD ref.: PO 8 & 9)</p>	<p>Overgrown with Vegetation (Pond #25 & 26)</p>
		
<p>Overgrown with Vegetation (Pond #27) (Within 500m Assessment Area but outside PDAs; AFCD ref.: PO 13)</p>	<p>Filled (Pond #28,29,38) (Outside 500m Assessment Area ; AFCD ref.: PO 15-16, 35)</p>	<p>Filled (Pond #30-32) (Outside 500m Assessment Area ; AFCD ref.: PO 17-19)</p>

Appendix 9.1: Photographs of Ponds in Assessment Area



Overgrown with Vegetation (Pond #33)
(Outside 500m Assessment Area ; AFCD ref.: PO 20)



Managed Fish Pond (Pond #34 & 35)



Overgrown with Vegetation (Pond #36)
(Within 500m Assessment Area but outside PDAs; AFCD ref.: PO 24)



Dried Out and Overgrown (Pond #37)
(Within PDAs; AFCD ref.: PO33)



Ma Tin Tsuen Stormwater Pumping Station (Pond #39)



Landscaped Pond (Pond #40)

Appendix 9.1: Photographs of Ponds in Assessment Area



Overgrown with Vegetation (Pond #41)



Irrigation Pond (Pond #42)



Mitigation Pond (Pond #43)



Mitigation Pond (Pond #44)




Overgrown with Vegetation (Pond #45)



Mitigation Pond (Pond #46)



Mitigation Pond (Pond #47)



Sik Kong Wai Stormwater Pumping Station (Pond #48)



Sik Kong Wai Stormwater Pumping Station (Pond #49)

Appendix 9.1: Photographs of Ponds in Assessment Area



Sik Kong Tsuen Stormwater Pumping Station (Pond #50)



Stormwater pond next to Lo Uk Tsuen (Pond #51)