

CASTLE PEAK ROAD  
PING SHAN



Fui Sha  
Wai

TYST  
Interchange

Lam Hau  
Tsuen

Existing  
Vilages

Shan Ha  
Tsuen



- PDA Boundaries
- Country Park Boundary
- ✱ Entrance to Country Park
- 1 Heritage Building & Temple
- 2 Conservation Woodland
- 3 Agricultural Land/Use
- 4 Fung Shui Bamboo Forest
- 5 Watercourses of Higher Ecological Value
- 6 District Open Space
- 7 Nullah
- 8 Local Open Space
- 9 Existing Building
- 10 Amenity Planting
- 11 Open Storage
- 12 Ecologically Important Stream (Yeung Ka Tsuen)
- 13 Reedbed
- 14 Hillside river corridor with Scenic Cycle Track
- 15 Retention Lake

B	SECOND ISSUE	RH	05/17
A	FIRST ISSUE	RH	12/16
Rev	Description	By	Date


Consultant  
**ARUP**

Contract No. and Title  
Agreement No. CE 35/2012 (CE)  
Planning and Engineering Study for  
Housing Sites in Yuen Long South  
- Investigation


Drawing Title  
Landscape Master Plan Area1

Drawn	SD	Date	06/17	Checked	MG	Approved	
Scale	1:2000 on A0		Status	DRAFT			

COPY RIGHT RESERVED



土木工程拓展署  
CIVIL ENGINEERING AND  
DEVELOPMENT DEPARTMENT



規劃署  
PLANNING  
DEPARTMENT