







- 1 PDA Boundaries
- 2 Country Park Boundary
- 3 Entrance to Country Park
- 4 Heritage Building & Temple
- 5 Conservation Woodland
- 6 Agricultural Land/Use
- 7 Fung Shui Bamboo Forest
- 8 Watercourses of Higher Ecological Value
- 9 District Open Space
- 10 Nullah
- 11 Local Open Space
- 12 Existing Building
- 13 Amenity Planting
- 14 Open Storage
- 15 Ecologically Important Stream (Yeung Ka Tsuen)
- 16 Reedbed
- 17 Hillside river corridor with Scenic Cycle Track
- 18 Retention Lake



B	SECOND ISSUE	RH	05/17
A	FIRST ISSUE	RH	12/16
Rev	Description	By	Date


Consultant  
**ARUP**

Contract No. and Title  
**Agreement No. CE 35/2012 (CE)**  
**Planning and Engineering Study for Housing Sites in Yuen Long South - Investigation**


Drawing Title  
**Landscape Master Plan Area2**

Drawn	SD	Date	06/17/17	Checked	MG	Approved	
Scale	1:2000 on A0			Status	DRAFT		

COPY RIGHT RESERVED



土木工程拓展署  
CIVIL ENGINEERING AND  
DEVELOPMENT DEPARTMENT



規劃署  
PLANNING  
DEPARTMENT