






Figure 10.3d

Figure 10.3a

Figure 10.3b

Figure 10.3c

Legend

-  500m Assessment Area
 -  Potential Development Area (PDA)
 -  Tai Lam Country Park
 -  Works Boundary Outside PDA
 -  New Sewer from YLS STW to the Existing Inlet Chamber of the NWNT Effluent Tunnel at San Wai for Discharging to the Urmston Road Submarine Outfall
- Concurrent Project
- ① Hung Shui Kiu New Development Area (HSK NDA) Planning and Engineering Study

| | | | |
|-----|--------------|----|-------|
| D | FOURTH ISSUE | GL | 07/17 |
| C | THIRD ISSUE | GL | 05/17 |
| B | SECOND ISSUE | GL | 01/17 |
| A | FIRST ISSUE | GL | 12/16 |
| Rev | Description | By | Date |

Consultant
ARUP

Contract No. and Title
Agreement No. CE 35/2012(CE)
Planning and Engineering Study for Housing Sites in Yuen Long South - Investigation

Drawing title
Aerial Photo of Yuen Long Site

| | | | |
|-----------------------------------|---------------|------------------------------|----------------|
| Drawing no. Figure 10.3 | | Rev. D | |
| Drawn GL | Date 07/17 | Checked CY | Approved FC |
| Scale 1:30000 ON A3 | | Status PRELIMINARY | |

COPYRIGHT RESERVED



土木工程拓展署
Civil Engineering and
Development Department



規劃署
Planning
Department

Printed by : 7/23/2017
Filename : \\HKGNTS22\acoustic\env\project\228228\13 Drawing Deliverables\Report\Stage 3 EIA Report\Final\Ch 10 LVIA\Figure 10.3 - Aerial Photo of Yuen Long Site.dgn

